







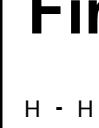


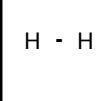




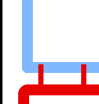

Baca Fire, 06/01
NM-GNF-000113
Acres 6604
P3KOLX

Fire Point

-  Base Camp
-  DIVS
-  DropPoint
-  Helibase
-  Helispot
-  POI
-  RAWS
-  Repeater
-  Sling_Site







Fire Line

-  Handline
-  Road_Line
-  Primary Containment Area
-  Trails
-  Roads
-  PRIVATE
-  Perim_GPS_05312017

Historical Fires

FIREYEAR

-  2007
-  2008
-  2011
-  Treatment

| Name | LON | LAT |
|----------------|---------------|-------------|
| Baca Base Camp | -108° 26.654' | 34° 2.869' |
| Baca Helibase | -108° 27.756' | 34° 2.849' |
| C1 | -108° 27.372' | 34° 11.712' |
| C2 | -108° 18.433' | 34° 3.100' |
| C3 | -108° 13.536' | 34° 6.451' |
| DP1 | -108° 26.804' | 34° 8.390' |
| DP2 | -108° 23.889' | 34° 5.694' |
| DP3 | -108° 21.776' | 34° 6.127' |
| DP4 | -108° 26.561' | 34° 4.548' |
| H1 | -108° 26.553' | 34° 9.809' |
| H2 | -108° 24.640' | 34° 11.830' |
| H3 | -108° 23.661' | 34° 11.842' |
| H4 | -108° 22.226' | 34° 10.888' |
| H5 | -108° 22.226' | 34° 9.974' |
| H6 | -108° 21.246' | 34° 9.238' |
| H7 | -108° 26.331' | 34° 7.853' |
| H8 | -108° 21.918' | 34° 6.208' |

