

# Quemado Lake Estates June, 2017

## Hydrant Type

- Clean Out
- Hydrant



## Structure Assessment

- Defensible, Stand Alone
- Defensible, Prep and Hold
- Non-Defensible, Prep and Leave
- Treatment

Maldo CR/6  
Office & Tool Shed  
Pueblo Largo CR/Cox 6  
Pueblo Largo CR/Cox 10  
Pueblo Largo CR/Cox 26  
Pueblo Largo East  
Pueblo Largo East  
Pueblo Largo East  
Snuffy's  
Quemado Lake Estates domestic & fire pump house

### Structure Triage Information



SOUTHWEST AREA  
INCIDENT MANAGEMENT TEAM

**Structure Number:** 2598  
**Structure Name:** Pueblo Largo East  
**SubDivision:** Quemado Lake Estates. 22  
**GPS Location, Lat.** 34 8.93016  
**GPS Location, Long.** 108 30.3684  
**Safety Zone Present:** Yes  
**Type of Structure:** Residential  
**Surrounding Fuels:** Grass,Shrub,Timber  
**Structure Triage Category:** Defensible, Prep and Hold  
**Roof Material:** Composite  
**Heat Traps:** Open Eaves,Wood Deck,Rain Gutters  
**Electrical Power:** Overhead  
**Hazards:** Fuels  
**Hazard Notes:** Propane  
**Access to Site:** T3/4 Engine  
**Comm with ICP:** Radio,Cell Service  
**Water Source:** None  
**Mitigation Time:** Less Than An Hour  
**Collected By:** Eliot Pickett

**Where is Safety Zone:** At fire station

**Primary Structures:** 1

**Outbuildings:** 0

**Defensible Space:** 30-50 Feet

**Siding Material:** Wood

**Gas to Structure:** Aboveground

**Best Access From:**

**Collected Date/Time:** 05/31/2017 10:35:31

Photo 1

Photo 2



Photo 3

Photo 4

### Structure Triage Information



SOUTHWEST AREA  
INCIDENT MANAGEMENT TEAM

**Structure Number:** 2723  
**Structure Name:** 0-4  
**SubDivision:** Quemado Lake Estates  
**GPS Location, Lat.** 34 9.18222  
**GPS Location, Long.** 108 30.88188  
**Safety Zone Present:** Yes  
**Type of Structure:** Residential  
**Surrounding Fuels:** Grass,Shrub,Timber  
**Structure Triage Category:** Defensible, Prep and Hold  
**Roof Material:** Metal  
**Heat Traps:**  
**Electrical Power:** Overhead,Underground  
**Hazards:**  
**Access to Site:** T1 Engine  
**Comm with ICP:** Radio,Cell Service  
**Water Source:** Faucet / Hose  
**Mitigation Time:**  
**Collected By:** Ron Hood

**Where is Safety Zone:** At fire station

**Primary Structures:** 1

**Outbuildings:** 1

**Defensible Space:** 30-50 Feet

**Siding Material:** Vinyl

**Gas to Structure:** Underground

**Best Access From:**

**Collected Date/Time:** 05/31/2017 17:47:27

Photo 1

Photo 2



Photo 3



Photo 4

### Structure Triage Information



SOUTHWEST AREA  
INCIDENT MANAGEMENT TEAM

**Structure Number:** 2629  
**Structure Name:** 10  
**SubDivision:** Quemado Lake Estates  
**GPS Location, Lat.** 34 9.61872  
**GPS Location, Long.** 108 30.3174  
**Safety Zone Present:** Yes  
**Type of Structure:** Residential  
**Surrounding Fuels:** Grass, Timber  
**Structure Triage Category:** Defensible, Prep and Hold  
**Roof Material:** Metal  
**Heat Traps:** Wood Deck, Rain Gutters  
**Electrical Power:** Overhead  
**Hazards:** Fuels  
**Hazard Notes:** Fuel load on deck  
**Access to Site:** T1 Engine  
**Comm with ICP:** Radio, Cell Service  
**Water Source:** Hydrant  
**Mitigation Time:** 1-2 Hours  
**Collected By:** Ron Hood

**Where is Safety Zone:** At fire station

**Primary Structures:** 1

**Outbuildings:** 1

**Defensible Space:** 30-50 Feet

**Siding Material:** Wood

**Gas to Structure:** Aboveground

**Best Access From:** Escondida Dr

**Collected Date/Time:** 05/31/2017 10:19:27

Photo 1

Photo 2



Photo 3

Photo 4



### Structure Triage Information



SOUTHWEST AREA  
INCIDENT MANAGEMENT TEAM

**Structure Number:** 2644  
**Structure Name:** 11  
**SubDivision:** Quemado Lake Estates  
**GPS Location, Lat.** 34 9.5382  
**GPS Location, Long.** 108 30.73788  
**Safety Zone Present:** Yes  
**Type of Structure:** Residential  
**Surrounding Fuels:** Grass, Timber  
**Structure Triage Category:** Defensible, Prep and Hold  
**Roof Material:** Metal  
**Heat Traps:** Wood Deck  
**Electrical Power:** Overhead  
**Hazards:**  
**Access to Site:** T1 Engine  
**Comm with ICP:** Radio, Cell Service  
**Water Source:** Faucet / Hose  
**Mitigation Time:** Less Than An Hour  
**Collected By:** Ron Hood

**Where is Safety Zone:** At fire station

**Primary Structures:** 1

**Outbuildings:** 1

**Defensible Space:** 30-50 Feet

**Siding Material:** Wood

**Gas to Structure:** None

**Best Access From:** Mesa verda

**Collected Date/Time:** 05/31/2017 12:14:47

Photo 1

Photo 2



Photo 3



Photo 4

### Structure Triage Information



SOUTHWEST AREA  
INCIDENT MANAGEMENT TEAM

**Structure Number:** 2709  
**Structure Name:** 113  
**SubDivision:** Quemado Lake Estates  
**GPS Location, Lat.** 34 9.15768  
**GPS Location, Long.** 108 30.93354  
**Safety Zone Present:** No  
**Type of Structure:** Residential  
**Surrounding Fuels:** Grass,Shrub,Timber  
**Structure Triage Category:** Defensible, Prep and Hold  
**Roof Material:** Metal  
**Heat Traps:** Wood Deck  
**Electrical Power:** Overhead,Underground  
**Hazards:**  
**Access to Site:** T1 Engine  
**Comm with ICP:** Radio,Cell Service  
**Water Source:**  
**Mitigation Time:** 1-2 Hours  
**Collected By:** Ron Hood

**Where is Safety Zone:** At fire station

**Primary Structures:** 1

**Outbuildings:** 1

**Defensible Space:** 30-50 Feet

**Siding Material:** Vinyl

**Gas to Structure:** Underground

**Best Access From:** LARGE CANYON LOOP

**Collected Date/Time:** 05/31/2017 17:25:37

Photo 1

Photo 2



Photo 3



Photo 4

### Structure Triage Information



SOUTHWEST AREA  
INCIDENT MANAGEMENT TEAM

**Structure Number:** 2710  
**Structure Name:** 114  
**SubDivision:** Quemado Lake Estates  
**GPS Location, Lat.** 34 9.15552  
**GPS Location, Long.** 108 30.99096  
**Safety Zone Present:** Yes  
**Type of Structure:** Residential  
**Surrounding Fuels:** Grass,Shrub,Timber  
**Structure Triage Category:** Defensible, Prep and Hold  
**Roof Material:** Metal  
**Heat Traps:** Wood Deck  
**Electrical Power:** Overhead,Underground  
**Hazards:** Fuels  
**Access to Site:** T1 Engine  
**Comm with ICP:** Radio,Cell Service  
**Water Source:** Faucet / Hose  
**Mitigation Time:** Less Than An Hour  
**Collected By:** Ron Hood

**Where is Safety Zone:** At fire station

**Primary Structures:** 1

**Outbuildings:** 3

**Defensible Space:** 50-100 Feet

**Siding Material:** Vinyl

**Gas to Structure:** Underground

**Best Access From:** LARGE CANYON LOOP

**Collected Date/Time:** 05/31/2017 17:33:04

Photo 1

Photo 2



Photo 3



Photo 4

### Structure Triage Information



SOUTHWEST AREA  
INCIDENT MANAGEMENT TEAM

**Structure Number:** 2722  
**Structure Name:** 116  
**SubDivision:** Quemado Lake Estates  
**GPS Location, Lat.** 34 9.18624  
**GPS Location, Long.** 108 30.96828  
**Safety Zone Present:** Yes  
**Type of Structure:** Residential  
**Surrounding Fuels:** Grass,Shrub,Timber  
**Structure Triage Category:** Defensible, Prep and Hold  
**Roof Material:** Composite  
**Heat Traps:** Wood Deck  
**Electrical Power:** Overhead,Underground  
**Hazards:** Fuels  
**Access to Site:** T1 Engine  
**Comm with ICP:** Radio,Cell Service  
**Water Source:** Faucet / Hose  
**Mitigation Time:** 1-2 Hours  
**Collected By:** Ron Hood

**Where is Safety Zone:** At fire station

**Primary Structures:** 1

**Outbuildings:** 3

**Defensible Space:** 30-50 Feet

**Siding Material:** Wood

**Gas to Structure:** Underground

**Best Access From:** LARGE CANYON LOOP

**Collected Date/Time:** 05/31/2017 17:37:09

Photo 1

Photo 2



Photo 3



Photo 4



### Structure Triage Information



SOUTHWEST AREA  
INCIDENT MANAGEMENT TEAM

**Structure Number:** 2673  
**Structure Name:** 12  
**SubDivision:** Quemado Lake Estates  
**GPS Location, Lat.** 34 9.15144  
**GPS Location, Long.** 108 30.41298  
**Safety Zone Present:** Yes  
**Type of Structure:** Residential  
**Surrounding Fuels:** Grass,Shrub,Timber  
**Structure Triage Category:** Defensible, Prep and Hold  
**Roof Material:** Metal  
**Heat Traps:** Open Eaves,Wood Deck,Rain Gutters  
**Electrical Power:** Overhead  
**Hazards:** Fuels  
**Hazard Notes:** Propane  
**Access to Site:** T3/4 Engine  
**Comm with ICP:** Radio,Cell Service  
**Water Source:** Hydrant  
**Mitigation Time:** Less Than An Hour  
**Collected By:** Eliot Pickett

**Where is Safety Zone:** At fire station

**Primary Structures:** 1

**Outbuildings:** 1

**Defensible Space:** 50-100 Feet

**Siding Material:** Wood

**Gas to Structure:** Aboveground

**Best Access From:**

**Collected Date/Time:** 05/31/2017 13:09:56

Photo 1

Photo 2



Photo 3

Photo 4

### Structure Triage Information



SOUTHWEST AREA  
INCIDENT MANAGEMENT TEAM

**Structure Number:** 2719  
**Structure Name:** 12  
**SubDivision:** Quemado Lake Estates  
**GPS Location, Lat.** 34 9.08478  
**GPS Location, Long.** 108 30.82236  
**Safety Zone Present:** Yes  
**Type of Structure:** Residential  
**Surrounding Fuels:** Grass, Timber  
**Structure Triage Category:** Defensible, Prep and Hold  
**Roof Material:** Metal  
**Heat Traps:** Wood Deck  
**Electrical Power:** Underground  
**Hazards:**  
**Access to Site:** T1 Engine  
**Comm with ICP:** Radio, Cell Service  
**Water Source:** Hydrant  
**Mitigation Time:** Less Than An Hour  
**Collected By:** Ron Hood

**Where is Safety Zone:** At fire station

**Primary Structures:** 1

**Outbuildings:** 0

**Defensible Space:** 30-50 Feet

**Siding Material:** Wood

**Gas to Structure:** None

**Best Access From:** Gila Dr

**Collected Date/Time:** 05/31/2017 17:22:57

Photo 1

Photo 2



Photo 3

Photo 4

## Structure Triage Information



**Structure Number:** 2818  
**Structure Name:** 12 Sunset dr  
**SubDivision:** Quemado Lake Estates

**GPS Location, Lat.** 34 9.7506  
**GPS Location, Long.** 108 31.48548

**Safety Zone Present:** Yes

**Where is Safety Zone:** Fire department

**Type of Structure:** Residential

**Primary Structures:** 1

**Outbuildings:** 1

**Surrounding Fuels:** Grass,Shrub,Timber

**Defensible Space:** 30-50 Feet

### Structure Triage

**Category:** Defensible, Prep and Hold

**Roof Material:** Metal

**Siding Material:** Wood

**Heat Traps:** Rain Gutters

**Electrical Power:** Overhead,Underground

**Gas to Structure:**

**Hazards:** Terrain,Fuels

**Hazard Notes:** On Ridgetop

**Access to Site:** T3/4 Engine

**Best Access From:** Sunset dr

**Comm with ICP:** Radio,Cell Service

**Water Source:** Faucet / Hose,Hydrant

**Mitigation Time:** 1-2 Hours

**Other Resources** Sprinkler system

**Needed to Protect:** Crew for hand thinning below structure

**Notes:** Picture 1 SW corner

Picture 2 NE corner

Picture 3 from driveway

**Collected By:** Shane Manning  
Photo 1

**Collected Date/Time:** 06/01/2017 09:54:17  
Photo 2



Photo 3



Photo 4



### Structure Triage Information



SOUTHWEST AREA  
INCIDENT MANAGEMENT TEAM

**Structure Number:** 2711  
**Structure Name:** 136  
**SubDivision:** Quemado Lake Estates  
**GPS Location, Lat.** 34 9.219  
**GPS Location, Long.** 108 30.81966  
**Safety Zone Present:** Yes  
**Type of Structure:** Residential  
**Surrounding Fuels:** Grass,Shrub,Timber  
**Structure Triage Category:** Defensible, Prep and Hold  
**Roof Material:** Metal  
**Heat Traps:** Wood Deck  
**Electrical Power:** Overhead,Underground  
**Hazards:** Fuels  
**Access to Site:** T1 Engine  
**Comm with ICP:** Radio,Cell Service  
**Water Source:** None  
**Mitigation Time:** 1-2 Hours  
**Collected By:** Ron Hood

**Where is Safety Zone:** At fire station

**Primary Structures:** 1

**Outbuildings:** 0

**Defensible Space:** 30-50 Feet

**Siding Material:** Wood

**Gas to Structure:** Aboveground

**Best Access From:** LARGE CANYON LOOP

**Collected Date/Time:** 05/31/2017 17:53:30

Photo 1

Photo 2



Photo 3



Photo 4

**Structure Triage Information**



**SOUTHWEST AREA  
INCIDENT MANAGEMENT TEAM**

**Structure Number:** 2606  
**Structure Name:** 138  
**SubDivision:** Quemado Lake Estates  
**GPS Location, Lat.** 34 9.63516  
**GPS Location, Long.** 108 30.5172  
**Safety Zone Present:** Yes  
**Type of Structure:** Residential  
**Surrounding Fuels:** Grass, Timber  
**Structure Triage Category:** Defensible, Prep and Hold  
**Roof Material:** Metal  
**Heat Traps:** Other Receptor  
**Electrical Power:** Overhead, Underground  
**Hazards:** Fuels  
**Hazard Notes:** Wood stack  
**Access to Site:** T1 Engine  
**Comm with ICP:** Radio, Cell Service  
**Water Source:** Hydrant  
**Mitigation Time:** 1-2 Hours  
**Collected By:** Ron Hood

**Where is Safety Zone:** At fire station

**Primary Structures:** 1

**Outbuildings:** 1

**Defensible Space:** None

**Siding Material:** Wood

**Gas to Structure:** Aboveground

**Best Access From:** El Cason Rd

**Collected Date/Time:** 05/31/2017 10:56:55

Photo 1

Photo 2



Photo 3

Photo 4



### Structure Triage Information



SOUTHWEST AREA  
INCIDENT MANAGEMENT TEAM

**Structure Number:** 2712  
**Structure Name:** 138  
**SubDivision:** Quemado Lake Estates  
**GPS Location, Lat.** 34 9.20736  
**GPS Location, Long.** 108 30.76932  
**Safety Zone Present:** Yes  
**Type of Structure:** Residential  
**Surrounding Fuels:** Grass,Shrub,Timber  
**Structure Triage Category:** Defensible, Prep and Hold  
**Roof Material:** Metal  
**Heat Traps:** Open Eaves  
**Electrical Power:** Underground  
**Hazards:** Fuels  
**Access to Site:** T1 Engine  
**Comm with ICP:** Radio,Cell Service  
**Water Source:** Creek,None  
**Mitigation Time:** 1-2 Hours  
**Collected By:** Ron Hood

**Where is Safety Zone:** At fire station

**Primary Structures:** 1

**Outbuildings:** 1

**Defensible Space:** 30-50 Feet

**Siding Material:** Wood

**Gas to Structure:** Underground

**Best Access From:** LARGE CANYON LOOP

**Collected Date/Time:** 05/31/2017 18:00:34

Photo 1

Photo 2



Photo 3



Photo 4

### Structure Triage Information



SOUTHWEST AREA  
INCIDENT MANAGEMENT TEAM

**Structure Number:** 2631  
**Structure Name:** 14  
**SubDivision:** Quemado Lake Estates  
**GPS Location, Lat.** 34 9.63828  
**GPS Location, Long.** 108 30.33204  
**Safety Zone Present:** Yes  
**Type of Structure:** Commercial  
**Surrounding Fuels:** Grass, Timber  
**Structure Triage Category:** Defensible, Stand Alone  
**Roof Material:** Metal  
**Heat Traps:**  
**Electrical Power:** Overhead  
**Hazards:**  
**Access to Site:** T1 Engine  
**Comm with ICP:** Radio, Cell Service  
**Water Source:** Hydrant  
**Mitigation Time:** Less Than An Hour  
**Collected By:** Ron Hood

**Where is Safety Zone:** At fire station  
**Primary Structures:** 0

**Outbuildings:** 2

**Defensible Space:** 30-50 Feet

**Siding Material:** Metal

**Gas to Structure:** Aboveground

**Best Access From:** Escondida Dr

**Collected Date/Time:** 05/31/2017 10:24:29

Photo 1

Photo 2



Photo 3

Photo 4

### Structure Triage Information



SOUTHWEST AREA  
INCIDENT MANAGEMENT TEAM

**Structure Number:** 2713  
**Structure Name:** 146  
**SubDivision:** Quemado Lake Estates  
**GPS Location, Lat.** 34 9.20982  
**GPS Location, Long.** 108 30.69888  
**Safety Zone Present:** Yes  
**Type of Structure:** Residential  
**Surrounding Fuels:** Grass,Shrub,Timber  
**Structure Triage Category:** Defensible, Prep and Hold  
**Roof Material:** Composite  
**Heat Traps:** Wood Deck  
**Electrical Power:** Overhead,Underground  
**Hazards:** Fuels  
**Access to Site:** T1 Engine  
**Comm with ICP:** Radio,Cell Service  
**Water Source:** Faucet / Hose  
**Mitigation Time:** 1-2 Hours  
**Collected By:** Ron Hood

**Where is Safety Zone:** At fire station

**Primary Structures:** 1

**Outbuildings:** 2

**Defensible Space:** 30-50 Feet

**Siding Material:** Vinyl

**Gas to Structure:** Underground

**Best Access From:** LARGE CANYON LOOP

**Collected Date/Time:** 05/31/2017 18:06:50

Photo 1

Photo 2



Photo 3



Photo 4



### Structure Triage Information



SOUTHWEST AREA  
INCIDENT MANAGEMENT TEAM

**Structure Number:** 2611  
**Structure Name:** 147  
**SubDivision:** Quemado Lake Estates  
**GPS Location, Lat.** 34 9.58644  
**GPS Location, Long.** 108 30.57582  
**Safety Zone Present:** Yes  
**Type of Structure:** Residential  
**Surrounding Fuels:** Grass, Timber  
**Structure Triage Category:** Defensible, Prep and Hold  
**Roof Material:** Metal  
**Heat Traps:** Rain Gutters  
**Electrical Power:** Underground  
**Hazards:**  
**Access to Site:** T1 Engine  
**Comm with ICP:** Radio, Cell Service  
**Water Source:** Hydrant  
**Mitigation Time:** Less Than An Hour  
**Collected By:** Ron Hood

**Where is Safety Zone:** At fire station

**Primary Structures:** 1

**Outbuildings:** 0

**Defensible Space:** 30-50 Feet

**Siding Material:** Masonry

**Gas to Structure:** Aboveground

**Best Access From:** El Cason Rd

**Collected Date/Time:** 05/31/2017 11:05:15

Photo 1

Photo 2



Photo 3

Photo 4



### Structure Triage Information



SOUTHWEST AREA  
INCIDENT MANAGEMENT TEAM

**Structure Number:** 2626  
**Structure Name:** 158  
**SubDivision:** Quemado Lake Estates  
**GPS Location, Lat.** 34 9.63984  
**GPS Location, Long.** 108 30.66414  
**Safety Zone Present:** Yes  
**Type of Structure:** Residential  
**Surrounding Fuels:** Grass,Shrub,Timber  
**Structure Triage Category:** Non-Defensible, Prep and Leave  
**Roof Material:** Metal  
**Heat Traps:** Other Receptor  
**Electrical Power:** Overhead  
**Hazards:** Fuels  
**Hazard Notes:** Heavy fuel loading on property  
**Access to Site:** T6 Engine  
**Comm with ICP:** Radio,Cell Service  
**Water Source:** Hydrant  
**Mitigation Time:** 2-3 Hours  
**Collected By:** Ron Hood

**Where is Safety Zone:** At fire station

**Primary Structures:** 1

**Outbuildings:** 2

**Defensible Space:** None

**Siding Material:** Wood

**Gas to Structure:** Aboveground

**Best Access From:** El Caso Rd

**Collected Date/Time:** 05/31/2017 11:21:42


Photo 1

Photo 2



Photo 3

Photo 4



## Structure Triage Information



SOUTHWEST AREA  
INCIDENT MANAGEMENT TEAM

Structure Number: 2616  
Structure Name: 15 Leon Drive  
SubDivision: Quemado lake estates  
GPS Location, Lat. 34 9.88812  
GPS Location, Long. 108 31.1244

Safety Zone Present: Yes  
Type of Structure: Residential  
Surrounding Fuels: Grass,Shrub,Timber

Where is Safety Zone: At Fire Dept.

Primary Structures: 1

Outbuildings: 2

Defensible Space: 30-50 Feet

Structure Triage  
Category: Defensible, Prep and Hold

Roof Material: Metal

Siding Material: Wood

Heat Traps: Wood Deck,Rain Gutters

Electrical Power: Overhead,Underground

Gas to Structure: None

Hazards: Fuels,Owners

Access to Site: T1 Engine

Best Access From: Leon Dr

Comm with ICP: Radio,Cell Service

Water Source: Faucet / Hose,Hydrant

Mitigation Time: 2-3 Hours

Other Resources  
Needed to Protect: Sprinkler systems around structure

Notes: Picture 1 SW corner

Picture 2 NE corner

Picture 3 shop

RV near house

Shane Manning

Collected By:

Photo 1

Collected Date/Time: 05/31/2017 11:15:49

Photo 2



Photo 3



Photo 4



### Structure Triage Information



SOUTHWEST AREA  
INCIDENT MANAGEMENT TEAM

**Structure Number:** 2685  
**Structure Name:** 16  
**SubDivision:** Quemado Lake Estates  
**GPS Location, Lat.** 34 9.34806  
**GPS Location, Long.** 108 30.73218  
**Safety Zone Present:** Yes  
**Type of Structure:** Residential  
**Surrounding Fuels:** Grass, Timber  
**Structure Triage Category:** Defensible, Prep and Hold  
**Roof Material:** Metal  
**Heat Traps:** Wood Deck  
**Electrical Power:** Overhead, Underground  
**Hazards:**  
**Access to Site:** T1 Engine  
**Comm with ICP:** Radio, Cell Service  
**Water Source:** Faucet / Hose  
**Mitigation Time:** 1-2 Hours  
**Collected By:** Ron Hood

**Where is Safety Zone:** At fire station

**Primary Structures:** 1

**Outbuildings:** 2

**Defensible Space:** 30-50 Feet

**Siding Material:** Wood

**Gas to Structure:** Underground

**Best Access From:** ELK VUE CIRCLE

**Collected Date/Time:** 05/31/2017 13:35:31

Photo 1

Photo 2



Photo 3

Photo 4



## Structure Triage Information



SOUTHWEST AREA  
INCIDENT MANAGEMENT TEAM

Structure Number: 2691  
Structure Name: 16 Branding Iron rd  
SubDivision: Quemado lake estates  
GPS Location, Lat. 34 9.82074  
GPS Location, Long. 108 30.94446

Safety Zone Present: Yes  
Type of Structure: Residential  
Surrounding Fuels: Grass,Shrub,Timber

Where is Safety Zone: At Fire Dept.

Primary Structures: 1

Outbuildings: 1

Defensible Space: 30-50 Feet

Structure Triage  
Category: Defensible, Prep and Hold

Roof Material: Composite

Siding Material: Vinyl

Heat Traps: Wood Deck,Rain Gutters,Other Receptor

Electrical Power: Overhead,Underground

Gas to Structure: Aboveground

Hazards: Fuels,No Turn Around

Access to Site: T6 Engine

Best Access From: Branding Iron rd

Comm with ICP: Radio,Cell Service

Water Source: Faucet / Hose

Mitigation Time: 1-2 Hours

Other Resources: Sprinkler system

Needed to Protect:

Notes: Picture 1 SW corner  
Picture 2 NE corner  
Picture 3 shed

Collected By: Shane Manning  
Photo 1

Collected Date/Time: 05/31/2017 14:38:01  
Photo 2



Photo 3



Photo 4



### Structure Triage Information



SOUTHWEST AREA  
INCIDENT MANAGEMENT TEAM

**Structure Number:** 2639  
**Structure Name:** 17  
**SubDivision:** Quemado Lake Estates  
**GPS Location, Lat.** 34 9.52992  
**GPS Location, Long.** 108 30.75888  
**Safety Zone Present:** Yes  
**Type of Structure:** Residential  
**Surrounding Fuels:** Grass, Timber  
**Structure Triage Category:** Defensible, Prep and Hold  
**Roof Material:** Composite  
**Heat Traps:** Wood Deck  
**Electrical Power:** Overhead  
**Hazards:**  
**Access to Site:** T3/4 Engine  
**Comm with ICP:** Radio, Cell Service  
**Water Source:** Hydrant  
**Mitigation Time:** Less Than An Hour  
**Collected By:** Ron Hood

**Where is Safety Zone:** At fire station

**Primary Structures:** 1

**Outbuildings:** 2

**Defensible Space:** 30-50 Feet

**Siding Material:** Wood

**Gas to Structure:** Aboveground

**Best Access From:** Mesa Verde Dr

**Collected Date/Time:** 05/31/2017 12:10:13

Photo 1

Photo 2



Photo 3



Photo 4

### Structure Triage Information



SOUTHWEST AREA  
INCIDENT MANAGEMENT TEAM

**Structure Number:** 2718  
**Structure Name:** 17  
**SubDivision:** Quemado Lake Estates  
**GPS Location, Lat.** 34 9.13554  
**GPS Location, Long.** 108 30.84552  
**Safety Zone Present:** Yes  
**Type of Structure:** Residential  
**Surrounding Fuels:** Grass, Timber  
**Structure Triage Category:** Defensible, Prep and Hold  
**Roof Material:** Metal  
**Heat Traps:**  
**Electrical Power:** Overhead  
**Hazards:**  
**Access to Site:** T1 Engine  
**Comm with ICP:** Radio, Cell Service  
**Water Source:** Hydrant  
**Mitigation Time:** Less Than An Hour  
**Collected By:** Ron Hood

**Where is Safety Zone:** At fire station

**Primary Structures:** 1

**Outbuildings:** 0

**Defensible Space:** 30-50 Feet

**Siding Material:** Wood

**Gas to Structure:**

**Best Access From:** Gila Dr

**Collected Date/Time:** 05/31/2017 17:19:46

Photo 1

Photo 2



Photo 3



Photo 4

## Structure Triage Information



SOUTHWEST AREA  
INCIDENT MANAGEMENT TEAM

**Structure Number:** 2689  
**Structure Name:** 17 Branding Iron rd  
**SubDivision:** Quemado lake estates  
**GPS Location, Lat.** 34 9.7899  
**GPS Location, Long.** 108 30.99384  
**Safety Zone Present:** Yes  
**Type of Structure:** Residential  
**Surrounding Fuels:** Grass,Shrub,Timber  
**Structure Triage Category:** Defensible, Prep and Hold  
**Roof Material:** Metal  
**Heat Traps:** Rain Gutters  
**Electrical Power:** Overhead,Underground  
**Hazards:**  
**Access to Site:** T3/4 Engine  
**Comm with ICP:** Radio,Cell Service  
**Water Source:** Faucet / Hose  
**Mitigation Time:** Less Than An Hour  
**Other Resources Needed to Protect:** Sprinkler system  
**Notes:** Picture 1 SW corner  
Picture 2 NE corner  
Picture 3 sheds

**Where is Safety Zone:** At Fire Dept.

**Primary Structures:** 1

**Outbuildings:** 2

**Defensible Space:** 50-100 Feet

**Siding Material:** Wood

**Gas to Structure:**

**Best Access From:** Branding Iron rd

**Collected By:** Shane Manning  
Photo 1

**Collected Date/Time:** 05/31/2017 14:43:59  
Photo 2



Photo 3



Photo 4





## Structure Triage Information



**Structure Number:** 2793  
**Structure Name:** 197 el caso road  
**SubDivision:** Quemado lake estates  
**GPS Location, Lat.** 34 9.75984  
**GPS Location, Long.** 108 30.88278  
**Safety Zone Present:** Yes  
**Type of Structure:** Residential  
**Surrounding Fuels:** Grass,Shrub,Timber  
**Structure Triage Category:** Defensible, Prep and Hold  
**Roof Material:** Composite  
**Heat Traps:** Wood Deck,Rain Gutters  
**Electrical Power:** Overhead,Underground  
**Hazards:** Owners  
**Hazard Notes:** Year round resident  
**Access to Site:** T1 Engine  
**Comm with ICP:** Radio,Cell Service  
**Water Source:** Faucet / Hose,Hydrant  
**Mitigation Time:** Less Than An Hour  
**Other Resources Needed to Protect:** Sprinkler system  
**Notes:** Picture 1 Sw corner  
Picture 2 Ne corner  
Picture 3 looking south

**Where is Safety Zone:** Fire department

**Primary Structures:** 1

**Outbuildings:** 3

**Defensible Space:** >100 Feet

**Siding Material:** Wood

**Gas to Structure:** Aboveground

**Best Access From:** El Caso rd

**Collected By:** Nick Smokovich  
Photo 1

**Collected Date/Time:** 06/01/2017 12:43:53  
Photo 2



Photo 3



Photo 4



### Structure Triage Information



SOUTHWEST AREA  
INCIDENT MANAGEMENT TEAM

**Structure Number:** 2786  
**Structure Name:** 200 El Caso R-2  
**SubDivision:** Quemado lake estates  
**GPS Location, Lat.** 34 9.76974

**GPS Location, Long.** 108 30.8016

**Safety Zone Present:** Yes

**Type of Structure:** Residential

**Surrounding Fuels:** Grass,Shrub,Timber

**Structure Triage**

**Category:** Defensible, Prep and Hold

**Roof Material:** Composite

**Heat Traps:** Wood Deck

**Electrical Power:** Underground

**Hazards:**

**Access to Site:** T3/4 Engine

**Comm with ICP:** Radio,Cell Service

**Water Source:** Faucet / Hose

**Mitigation Time:** Less Than An Hour

**Notes:** Fire wood surrounding gas grill.

**Where is Safety Zone:** Fire department

**Primary Structures:** 1

**Outbuildings:** 2

**Defensible Space:** 50-100 Feet

**Siding Material:** Vinyl

**Gas to Structure:** Aboveground

**Best Access From:**

**Collected By:** Tyler Leyba

Photo 1

**Collected Date/Time:** 06/01/2017 10:10:27

Photo 2



Photo 3



Photo 4



### Structure Triage Information



SOUTHWEST AREA  
INCIDENT MANAGEMENT TEAM

**Structure Number:** 2619  
**Structure Name:** 20  
**SubDivision:** Quemado Lake Estates  
**GPS Location, Lat.** 34 9.0303  
**GPS Location, Long.** 108 30.28428  
**Safety Zone Present:** Yes  
**Type of Structure:** Residential  
**Surrounding Fuels:** Grass,Shrub,Timber  
**Structure Triage Category:** Defensible, Prep and Hold  
**Roof Material:** Metal  
**Heat Traps:** Open Eaves,Wood Deck,Other Receptor  
**Electrical Power:** Overhead  
**Hazards:** Fuels  
**Hazard Notes:** Propane and some slash next to detached garage  
**Access to Site:** T3/4 Engine  
**Comm with ICP:** Radio,Cell Service  
**Water Source:** None  
**Mitigation Time:** Less Than An Hour  
**Collected By:** Eliot Pickett

**Where is Safety Zone:** At fire station

**Primary Structures:** 1

**Outbuildings:** 2

**Defensible Space:** 50-100 Feet

**Siding Material:** Wood

**Gas to Structure:** Aboveground

**Best Access From:**

**Collected Date/Time:** 05/31/2017 11:27:04

Photo 1

Photo 2



Photo 3

Photo 4

### Structure Triage Information



SOUTHWEST AREA  
INCIDENT MANAGEMENT TEAM

**Structure Number:** 2684  
**Structure Name:** 20  
**SubDivision:** Quemado Lake Estates  
**GPS Location, Lat.** 34 9.3555  
**GPS Location, Long.** 108 30.78084  
**Safety Zone Present:** Yes  
**Type of Structure:** Residential  
**Surrounding Fuels:** Grass,Shrub,Timber  
**Structure Triage Category:** Non-Defensible, Prep and Leave  
**Roof Material:** Metal  
**Heat Traps:** Wood Deck  
**Electrical Power:** Overhead,Underground  
**Hazards:** Fuels  
**Access to Site:** T3/4 Engine  
**Comm with ICP:** Radio,Cell Service  
**Water Source:** Faucet / Hose  
**Mitigation Time:** 2-3 Hours  
**Collected By:** Ron Hood

**Where is Safety Zone:** At fire station

**Primary Structures:** 1

**Outbuildings:** 2

**Defensible Space:** 30-50 Feet

**Siding Material:** Wood

**Gas to Structure:** Underground

**Best Access From:** ELK VIEW CIRCLE

**Collected Date/Time:** 05/31/2017 14:01:54

Photo 1

Photo 2



Photo 3



Photo 4

### Structure Triage Information



**Structure Number:** 2783  
**Structure Name:** 202 el caso road R3  
**SubDivision:** Quemado lake estates  
**GPS Location, Lat.** 34 9.78624  
**GPS Location, Long.** 108 30.8181  
**Safety Zone Present:** Yes  
**Type of Structure:** Residential  
**Surrounding Fuels:** Grass,Shrub,Timber  
**Structure Triage Category:** Defensible, Stand Alone  
**Roof Material:** Metal  
**Heat Traps:** Wood Deck  
**Electrical Power:** Underground  
**Hazards:**  
**Access to Site:** T3/4 Engine  
**Comm with ICP:** Radio,Cell Service  
**Water Source:** Faucet / Hose,Hydrant  
**Mitigation Time:** Less Than An Hour  
**Other Resources Needed to Protect:** Sprinklers  
**Collected By:** Tyler Leyba

**Where is Safety Zone:** Fire department  
**Primary Structures:** 1  
**Outbuildings:** 1  
**Defensible Space:** >100 Feet  
**Siding Material:** Wood  
**Gas to Structure:** Aboveground  
**Best Access From:**

**Collected Date/Time:** 06/01/2017 09:59:57



Photo 1



Photo 2



Photo 3

### Structure Triage Information



SOUTHWEST AREA  
INCIDENT MANAGEMENT TEAM

**Structure Number:** 2717  
**Structure Name:** 21  
**SubDivision:** Quemado Lake Estates  
**GPS Location, Lat.** 34 9.1278  
**GPS Location, Long.** 108 30.89694  
**Safety Zone Present:** Yes  
**Type of Structure:** Residential  
**Surrounding Fuels:** Grass, Timber  
**Structure Triage Category:** Defensible, Prep and Hold  
**Roof Material:** Metal  
**Heat Traps:** Wood Deck  
**Electrical Power:** Underground, Solar/Wind  
**Hazards:**  
**Access to Site:** T1 Engine  
**Comm with ICP:** Radio, Cell Service  
**Water Source:** Hydrant  
**Mitigation Time:** Less Than An Hour  
**Collected By:** Ron Hood

**Where is Safety Zone:** At fire station

**Primary Structures:** 1

**Outbuildings:** 1

**Defensible Space:** 30-50 Feet

**Siding Material:** Wood

**Gas to Structure:** Aboveground

**Best Access From:** Gila Dr

**Collected Date/Time:** 05/31/2017 17:16:00

Photo 1

Photo 2



Photo 3



Photo 4

## Structure Triage Information



SOUTHWEST AREA  
INCIDENT MANAGEMENT TEAM

**Structure Number:** 2674  
**Structure Name:** 227 El Caso rd  
**SubDivision:** Quemado lake estates  
**GPS Location, Lat.** 34 10.00326  
**GPS Location, Long.** 108 30.8784  
**Safety Zone Present:** Yes  
**Type of Structure:** Residential  
**Surrounding Fuels:** Grass,Shrub,Timber  
**Structure Triage Category:** Defensible, Prep and Hold  
**Roof Material:** Metal  
**Heat Traps:** Rain Gutters  
**Electrical Power:** Overhead,Underground  
**Hazards:**  
**Access to Site:** T3/4 Engine  
**Comm with ICP:** Radio,Cell Service  
**Water Source:** Faucet / Hose,Hydrant  
**Mitigation Time:** Less Than An Hour  
**Other Resources Needed to Protect:** Sprinkler system  
**Notes:** Picture 1 SW corner  
Picture 2 NE corner  
Picture 3 shed SE of house

**Where is Safety Zone:** At Fire Dept.

**Primary Structures:** 1

**Outbuildings:** 1

**Defensible Space:** 50-100 Feet

**Siding Material:** Wood

**Gas to Structure:** Aboveground

**Best Access From:** El Caso rd

**Collected By:** Shane Manning  
Photo 1

**Collected Date/Time:** 05/31/2017 13:06:42  
Photo 2



Photo 3



Photo 4



## Structure Triage Information



SOUTHWEST AREA  
INCIDENT MANAGEMENT TEAM

**Structure Number:** 2781  
**Structure Name:** 228 El Caso Road, R-8  
**SubDivision:** Quemado lake estates  
**GPS Location, Lat.** 34 10.02084  
**GPS Location, Long.** 108 30.82494  
**Safety Zone Present:** Yes  
**Type of Structure:** Residential  
**Surrounding Fuels:** Grass,Shrub,Timber,Slash  
**Structure Triage Category:** Defensible, Prep and Hold  
**Roof Material:** Metal  
**Heat Traps:** Wood Deck  
**Electrical Power:** Underground  
**Hazards:**  
**Access to Site:** T3/4 Engine  
**Comm with ICP:** Radio,Cell Service  
**Water Source:** Hydrant  
**Mitigation Time:** 1-2 Hours  
**Other Resources Needed to Protect:** Sprinklers  
**Notes:** Trailer full of slash (not pictured)

**Where is Safety Zone:** Fire department

**Primary Structures:** 1

**Outbuildings:** 1

**Defensible Space:** 50-100 Feet

**Siding Material:** Wood

**Gas to Structure:** Aboveground

**Best Access From:**

**Collected By:** Tyler Leyba  
Photo 1

**Collected Date/Time:** 06/01/2017 09:46:31  
Photo 2



Photo 3



Photo 4





### Structure Triage Information



SOUTHWEST AREA  
INCIDENT MANAGEMENT TEAM

**Structure Number:** 2636  
**Structure Name:** 23  
**SubDivision:** Quemado Lake Estates  
**GPS Location, Lat.** 34 9.47496  
**GPS Location, Long.** 108 30.82002  
**Safety Zone Present:** Yes  
**Type of Structure:** Residential  
**Surrounding Fuels:** Grass, Timber  
**Structure Triage Category:** Defensible, Prep and Hold  
**Roof Material:** Metal  
**Heat Traps:** Wood Deck  
**Electrical Power:** Overhead  
**Hazards:** Fuels  
**Hazard Notes:** Wood stack  
**Access to Site:** T3/4 Engine  
**Comm with ICP:** Radio, Cell Service  
**Water Source:** Hydrant  
**Mitigation Time:** Less Than An Hour  
**Collected By:** Ron Hood

**Where is Safety Zone:** At fire station

**Primary Structures:** 0

**Outbuildings:** 1

**Defensible Space:** 30-50 Feet

**Siding Material:** Wood

**Gas to Structure:** Aboveground

**Best Access From:** Mesa Verde Dr

**Collected Date/Time:** 05/31/2017 12:01:49

Photo 1

Photo 2



Photo 3



Photo 4

### Structure Triage Information



SOUTHWEST AREA  
INCIDENT MANAGEMENT TEAM

**Structure Number:** 2667  
**Structure Name:** 234 El Caso rd  
**SubDivision:** Quemado lake estates  
**GPS Location, Lat.** 34 10.05534  
**GPS Location, Long.** 108 30.9021  
**Safety Zone Present:** Yes  
**Type of Structure:** Residential  
**Surrounding Fuels:** Grass,Shrub,Timber  
**Structure Triage Category:** Defensible, Prep and Hold  
**Roof Material:** Metal  
**Heat Traps:** Wood Deck  
**Electrical Power:** Overhead  
**Hazards:** Fuels,No Turn Around  
**Access to Site:** T6 Engine  
**Comm with ICP:** Radio,Cell Service  
**Water Source:** Faucet / Hose  
**Mitigation Time:** 2-3 Hours  
**Notes:** Picture 1 SW corner  
Picture 2 NE corner

**Where is Safety Zone:** At Fire Dept.

**Primary Structures:** 1

**Outbuildings:** 0

**Defensible Space:** 30-50 Feet

**Siding Material:** Wood

**Gas to Structure:** None

**Best Access From:** El Caso rd

**Collected By:** Shane Manning  
Photo 1

**Collected Date/Time:** 05/31/2017 12:49:42  
Photo 2



Photo 3



Photo 4

### Structure Triage Information



**Structure Number:** 2666  
**Structure Name:** 239 El Caso rd  
**SubDivision:** Quemado lake estates  
**GPS Location, Lat.** 34 9.99858  
**GPS Location, Long.** 108 30.93768  
**Safety Zone Present:** Yes  
**Type of Structure:** Residential  
**Surrounding Fuels:** Grass,Shrub,Timber  
**Structure Triage Category:** Defensible, Stand Alone  
**Roof Material:** Metal  
**Heat Traps:** Rain Gutters  
**Electrical Power:** Underground  
**Hazards:**  
**Access to Site:** T3/4 Engine  
**Comm with ICP:** Radio,Cell Service  
**Water Source:** Faucet / Hose  
**Mitigation Time:** None Needed  
**Notes:** Picture 1 SW corner  
Picture 2 NE corner  
Picture 3 shed on East end of house  
Picture 4 shed on West end of house

**Where is Safety Zone:** At Fire Dept.  
**Primary Structures:** 1  
**Outbuildings:** 2  
**Defensible Space:** 50-100 Feet  
**Siding Material:** Vinyl  
**Gas to Structure:** Aboveground  
**Best Access From:** El Caso rd

**Collected By:**

Shane Manning  
Photo 1

**Collected Date/Time:** 05/31/2017 12:40:16  
Photo 2



Photo 3



Photo 4



### Structure Triage Information



SOUTHWEST AREA  
INCIDENT MANAGEMENT TEAM

**Structure Number:** 2750  
**Structure Name:** 24  
**SubDivision:** Quemado Lake Estates  
**GPS Location, Lat.** 34 9.50508  
**GPS Location, Long.** 108 31.15356  
**Safety Zone Present:** Yes  
**Type of Structure:** Residential  
**Surrounding Fuels:** Grass, Timber  
**Structure Triage Category:** Defensible, Prep and Hold  
**Roof Material:** Metal  
**Heat Traps:** Wood Deck  
**Electrical Power:** Underground  
**Hazards:**  
**Access to Site:** T3/4 Engine  
**Comm with ICP:** Radio, Cell Service  
**Water Source:** Faucet / Hose, Hydrant  
**Mitigation Time:** Less Than An Hour  
**Collected By:** Ron Hood

**Where is Safety Zone:** At fire station

**Primary Structures:** 1

**Outbuildings:** 2

**Defensible Space:** 30-50 Feet

**Siding Material:** Wood

**Gas to Structure:** Aboveground

**Best Access From:** Paradise Loop

**Collected Date/Time:** 06/01/2017 10:55:40

Photo 1

Photo 2



Photo 3



Photo 4



## Structure Triage Information



SOUTHWEST AREA  
INCIDENT MANAGEMENT TEAM

**Structure Number:** 2675  
**Structure Name:** 245 El Caso rd  
**SubDivision:** Quemado lake estates  
**GPS Location, Lat.** 34 9.98742  
**GPS Location, Long.** 108 31.00134  
**Safety Zone Present:** Yes  
**Type of Structure:** Residential  
**Surrounding Fuels:** Grass,Shrub,Timber  
**Structure Triage Category:** Defensible, Stand Alone  
**Roof Material:** Metal  
**Heat Traps:** Rain Gutters  
**Electrical Power:** Overhead,Underground  
**Hazards:** Owners  
**Access to Site:** T1 Engine  
**Comm with ICP:** Radio,Cell Service  
**Water Source:** Faucet / Hose,Hydrant  
**Mitigation Time:** None Needed  
**Collected By:** Shane Manning

**Where is Safety Zone:** At Fire Dept.

**Primary Structures:** 1

**Outbuildings:** 2

**Defensible Space:** >100 Feet

**Siding Material:** Masonry

**Gas to Structure:** Aboveground

**Best Access From:** El Caso rd

**Collected Date/Time:** 05/31/2017 12:18:07

Photo 2



Photo 1



Photo 2



Photo 3



Photo 4

## Structure Triage Information



**Structure Number:** 2653  
**Structure Name:** 248 El Caso rd  
**SubDivision:** Quemado lake estates

**GPS Location, Lat.** 34 10.03884  
**GPS Location, Long.** 108 31.03704

**Safety Zone Present:** Yes **Where is Safety Zone:** At Fire Dept.

**Type of Structure:** Residential **Primary Structures:** 1 **Outbuildings:** 1

**Surrounding Fuels:** Grass,Shrub,Timber **Defensible Space:** 50-100 Feet

**Structure Triage Category:** Defensible, Prep and Hold

**Roof Material:** Composite **Siding Material:** Vinyl

**Heat Traps:** Other Receptor

**Electrical Power:** Overhead,Underground **Gas to Structure:** Underground

**Hazards:** Fuels

**Hazard Notes:** Fuel sticker on east side of structure

**Access to Site:** T3/4 Engine **Best Access From:** El Caso rd

**Comm with ICP:** Radio,Cell Service

**Water Source:** Faucet / Hose

**Mitigation Time:** 2-3 Hours

**Other Resources Needed to Protect:** Sprinkler systems around structure

**Notes:** Picture 1 SW corner  
Picture 2 NE corner  
Picture 3 SE corner

**Collected By:** Shane Manning  
Photo 1

**Collected Date/Time:** 05/31/2017 11:24:36  
Photo 2



Photo 3



Photo 4



### Structure Triage Information



SOUTHWEST AREA  
INCIDENT MANAGEMENT TEAM

**Structure Number:** 2669  
**Structure Name:** 26  
**SubDivision:** Quemado Lake Estates  
**GPS Location, Lat.** 34 9.23484  
**GPS Location, Long.** 108 30.36138  
**Safety Zone Present:** Yes  
**Type of Structure:** Residential  
**Surrounding Fuels:** Grass,Shrub,Timber  
**Structure Triage Category:** Defensible, Prep and Hold  
**Roof Material:** Metal  
**Heat Traps:** Open Eaves,Wood Deck,Rain Gutters  
**Electrical Power:** Overhead  
**Hazards:** Fuels  
**Hazard Notes:** Propane  
**Access to Site:** T3/4 Engine  
**Comm with ICP:** Radio,Cell Service  
**Water Source:** Hydrant  
**Mitigation Time:** Less Than An Hour  
**Collected By:** Eliot Pickett

**Where is Safety Zone:** At fire station

**Primary Structures:** 1

**Outbuildings:** 2

**Defensible Space:** 50-100 Feet

**Siding Material:** Wood

**Gas to Structure:** Aboveground

**Best Access From:**

**Collected Date/Time:** 05/31/2017 13:00:13

Photo 1

Photo 2



Photo 3

Photo 4

### Structure Triage Information



SOUTHWEST AREA  
INCIDENT MANAGEMENT TEAM

**Structure Number:** 2635  
**Structure Name:** 27  
**SubDivision:** Quemado Lake Estates  
**GPS Location, Lat.** 34 9.4362  
**GPS Location, Long.** 108 30.82068  
**Safety Zone Present:** Yes  
**Type of Structure:** Residential  
**Surrounding Fuels:** Grass, Timber  
**Structure Triage Category:** Defensible, Stand Alone  
**Roof Material:** Composite  
**Heat Traps:** Wood Deck  
**Electrical Power:** Overhead  
**Hazards:**  
**Access to Site:** T3/4 Engine  
**Comm with ICP:** Radio, Cell Service  
**Water Source:** Hydrant  
**Mitigation Time:** Less Than An Hour  
**Collected By:** Ron Hood

**Where is Safety Zone:** At fire station

**Primary Structures:** 1

**Outbuildings:** 1

**Defensible Space:** 30-50 Feet

**Siding Material:** Wood

**Gas to Structure:** None

**Best Access From:** Mesa Verde Dr

**Collected Date/Time:** 05/31/2017 11:55:03

Photo 1

Photo 2



Photo 3



Photo 4





### Structure Triage Information



SOUTHWEST AREA  
INCIDENT MANAGEMENT TEAM

**Structure Number:** 2742  
**Structure Name:** 28  
**SubDivision:** Quemado Lake Estates  
**GPS Location, Lat.** 34 9.74082  
**GPS Location, Long.** 108 31.19658  
**Safety Zone Present:** Yes  
**Type of Structure:** Residential  
**Surrounding Fuels:** Grass, Timber  
**Structure Triage Category:** Defensible, Prep and Hold  
**Roof Material:** Metal  
**Heat Traps:** Wood Deck  
**Electrical Power:** Underground  
**Hazards:**  
**Access to Site:** T1 Engine  
**Comm with ICP:** Radio, Cell Service  
**Water Source:** Faucet / Hose, Hydrant  
**Mitigation Time:** Less Than An Hour  
**Collected By:** Ron Hood

**Where is Safety Zone:** At fire station

**Primary Structures:** 1

**Outbuildings:** 0

**Defensible Space:** 30-50 Feet

**Siding Material:** Wood

**Gas to Structure:** None

**Best Access From:** Turkey Trot Ln

**Collected Date/Time:** 06/01/2017 10:14:45

Photo 1

Photo 2



Photo 3



Photo 4

### Structure Triage Information



SOUTHWEST AREA  
INCIDENT MANAGEMENT TEAM

**Structure Number:** 2695  
**Structure Name:** 30  
**SubDivision:** Quemado Lake Estates  
**GPS Location, Lat.** 34 9.37176  
**GPS Location, Long.** 108 30.8208  
**Safety Zone Present:** Yes  
**Type of Structure:** Residential  
**Surrounding Fuels:** Grass, Timber  
**Structure Triage Category:** Defensible, Prep and Hold  
**Roof Material:** Composite  
**Heat Traps:** Wood Deck  
**Electrical Power:** Overhead, Underground  
**Hazards:**  
**Access to Site:** T1 Engine  
**Comm with ICP:** Radio, Cell Service  
**Water Source:** Faucet / Hose  
**Mitigation Time:** Less Than An Hour  
**Collected By:** Ron Hood  
Photo 1

**Where is Safety Zone:** At fire station

**Primary Structures:** 1

**Outbuildings:** 1

**Defensible Space:** 30-50 Feet

**Siding Material:** Wood

**Gas to Structure:** Underground

**Best Access From:** MESA VERDE DRIVE

**Collected Date/Time:** 05/31/2017 14:10:29  
Photo 2

Photo 3

Photo 4

## Structure Triage Information



**Structure Number:** 2599  
**Structure Name:** 303  
**SubDivision:** Quemado lake estates

**GPS Location, Lat.** 34 9.9105  
**GPS Location, Long.** 108 31.51956

**Safety Zone Present:** Yes

**Where is Safety Zone:** At Fire Dept.

**Type of Structure:** Mixed Use

**Primary Structures:** 1

**Outbuildings:** 0

**Surrounding Fuels:** Grass,Shrub,Timber

**Defensible Space:** 50-100 Feet

### Structure Triage

**Category:** Defensible, Stand Alone

**Roof Material:** Metal

**Siding Material:** Metal

**Heat Traps:** Rain Gutters

**Electrical Power:** Overhead,Underground

**Gas to Structure:** None

**Hazards:**

**Hazard Notes:** None

**Access to Site:** T3/4 Engine

**Best Access From:**

**Comm with ICP:** Radio,Cell Service

**Water Source:** Faucet / Hose,Hydrant

**Mitigation Time:** Less Than An Hour

**Other Resources Needed to Protect:** Sprinklers to treat fuels below property

**Notes:**

Picture 1 SW corner

Picture 2 NE corner

Picture 3 would pile 100 feet East of structure

**Collected By:** Shane Manning  
Photo 1

**Collected Date/Time:** 05/31/2017 10:38:57  
Photo 2



Photo 3



Photo 4



### Structure Triage Information



SOUTHWEST AREA  
INCIDENT MANAGEMENT TEAM

**Structure Number:** 2670  
**Structure Name:** 32  
**SubDivision:** Quemado Lake Estates  
**GPS Location, Lat.** 34 9.32808  
**GPS Location, Long.** 108 30.54702  
**Safety Zone Present:** Yes  
**Type of Structure:** Residential  
**Surrounding Fuels:** Grass, Timber  
**Structure Triage Category:** Defensible, Prep and Hold  
**Roof Material:** Metal  
**Heat Traps:** Wood Deck, Rain Gutters  
**Electrical Power:** Underground  
**Hazards:** Septic Tank  
**Access to Site:** T1 Engine  
**Comm with ICP:** Radio, Cell Service  
**Water Source:** Hydrant  
**Mitigation Time:** Less Than An Hour  
**Collected By:** Ron Hood

**Where is Safety Zone:** At fire station

**Primary Structures:** 1

**Outbuildings:** 1

**Defensible Space:** None

**Siding Material:** Metal

**Gas to Structure:** Underground

**Best Access From:** Largo Canyon Loop

**Collected Date/Time:** 05/31/2017 13:01:04

Photo 1

Photo 2



Photo 3



Photo 4

### Structure Triage Information



SOUTHWEST AREA  
INCIDENT MANAGEMENT TEAM

**Structure Number:** 2744  
**Structure Name:** 3  
**SubDivision:** Quemado Lake Estates  
**GPS Location, Lat.** 34 9.5394  
**GPS Location, Long.** 108 31.11264  
**Safety Zone Present:** Yes  
**Type of Structure:** Residential  
**Surrounding Fuels:** Grass, Timber  
**Structure Triage Category:** Defensible, Prep and Hold  
**Roof Material:** Metal  
**Heat Traps:** Wood Deck, Rain Gutters  
**Electrical Power:** Underground  
**Hazards:**  
**Access to Site:** T1 Engine  
**Comm with ICP:** Radio, Cell Service  
**Water Source:** Faucet / Hose  
**Mitigation Time:** 1-2 Hours  
**Collected By:** Ron Hood

**Where is Safety Zone:** Fire Department  
**Primary Structures:** 1

**Outbuildings:** 2

**Defensible Space:** 30-50 Feet

**Siding Material:** Wood

**Gas to Structure:** Aboveground

**Best Access From:** TURKEY TROT

**Collected Date/Time:** 06/01/2017 10:39:12

Photo 1

Photo 2



Photo 3



Photo 4

### Structure Triage Information



SOUTHWEST AREA  
INCIDENT MANAGEMENT TEAM

**Structure Number:** 2686  
**Structure Name:** 33  
**SubDivision:** Quemado Lake Estates  
**GPS Location, Lat.** 34 9.41052  
**GPS Location, Long.** 108 30.8448  
**Safety Zone Present:** Yes  
**Type of Structure:** Residential  
**Surrounding Fuels:** Grass, Timber  
**Structure Triage Category:** Defensible, Prep and Hold  
**Roof Material:** Metal  
**Heat Traps:** Wood Deck, Rain Gutters  
**Electrical Power:** Overhead, Underground  
**Hazards:**  
**Access to Site:** T1 Engine  
**Comm with ICP:** Radio, Cell Service  
**Water Source:** Hydrant  
**Mitigation Time:** Less Than An Hour  
**Collected By:** Ron Hood

**Where is Safety Zone:** At fire station

**Primary Structures:** 1

**Outbuildings:** 1

**Defensible Space:** 30-50 Feet

**Siding Material:** Wood

**Gas to Structure:** Aboveground

**Best Access From:** Mesa Verde Dr

**Collected Date/Time:** 05/31/2017 14:09:57

Photo 1

Photo 2



Photo 3

Photo 4



### Structure Triage Information



SOUTHWEST AREA  
INCIDENT MANAGEMENT TEAM

**Structure Number:** 2679  
**Structure Name:** 34  
**SubDivision:** Quemado Lake Estates  
**GPS Location, Lat.** 34 9.30558  
**GPS Location, Long.** 108 30.5565  
**Safety Zone Present:** Yes  
**Type of Structure:** Residential  
**Surrounding Fuels:** Grass, Timber  
**Structure Triage Category:** Defensible, Prep and Hold  
**Roof Material:** Metal  
**Heat Traps:**  
**Electrical Power:** Overhead, Underground  
**Hazards:**  
**Access to Site:** T1 Engine  
**Comm with ICP:** Radio, Cell Service  
**Water Source:** Hydrant  
**Mitigation Time:** Less Than An Hour  
**Collected By:** Ron Hood

**Where is Safety Zone:** At fire station  
**Primary Structures:** 0

**Outbuildings:** 2

**Defensible Space:** 30-50 Feet

**Siding Material:** Metal

**Gas to Structure:** Aboveground

**Best Access From:** Largo Canyon Loop

**Collected Date/Time:** 05/31/2017 13:17:00

Photo 1

Photo 2



Photo 3

Photo 4



### Structure Triage Information



SOUTHWEST AREA  
INCIDENT MANAGEMENT TEAM

**Structure Number:** 2628  
**Structure Name:** 39  
**SubDivision:** Quemado Lake Estates  
**GPS Location, Lat.** 34 8.8239  
**GPS Location, Long.** 108 30.33636  
**Safety Zone Present:** Yes  
**Type of Structure:** Residential  
**Surrounding Fuels:** Grass,Shrub,Timber  
**Structure Triage Category:** Defensible, Prep and Hold  
**Roof Material:** Metal  
**Heat Traps:** Wood Deck  
**Electrical Power:** Overhead  
**Hazards:** Terrain,Fuels  
**Hazard Notes:** Propane  
**Access to Site:** T3/4 Engine  
**Comm with ICP:** Radio,Cell Service  
**Water Source:** Hydrant  
**Mitigation Time:** Less Than An Hour  
**Collected By:** Eliot Pickett

**Where is Safety Zone:** At fire station

**Primary Structures:** 1

**Outbuildings:** 1

**Defensible Space:** >100 Feet

**Siding Material:** Wood

**Gas to Structure:** Aboveground

**Best Access From:**

**Collected Date/Time:** 05/31/2017 11:40:00

Photo 1

Photo 2



Photo 3

Photo 4



### Structure Triage Information



SOUTHWEST AREA  
INCIDENT MANAGEMENT TEAM

**Structure Number:** 2662  
**Structure Name:** 39  
**SubDivision:** Quemado Lake Estates  
**GPS Location, Lat.** 34 8.8239  
**GPS Location, Long.** 108 30.33636  
**Safety Zone Present:** Yes  
**Type of Structure:** Residential  
**Surrounding Fuels:** Grass,Shrub,Timber  
**Structure Triage Category:** Defensible, Prep and Hold  
**Roof Material:** Metal  
**Heat Traps:** Wood Deck  
**Electrical Power:** Overhead  
**Hazards:** Terrain,Fuels  
**Hazard Notes:** Propane  
**Access to Site:** T3/4 Engine  
**Comm with ICP:** Radio,Cell Service  
**Water Source:** Hydrant  
**Mitigation Time:** Less Than An Hour  
**Collected By:** Eliot Pickett

**Where is Safety Zone:** At fire station

**Primary Structures:** 1

**Outbuildings:** 1

**Defensible Space:** >100 Feet

**Siding Material:** Wood

**Gas to Structure:** Aboveground

**Best Access From:**

**Collected Date/Time:** 05/31/2017 11:48:58

Photo 1

Photo 2



Photo 3

Photo 4

### Structure Triage Information



SOUTHWEST AREA  
INCIDENT MANAGEMENT TEAM

**Structure Number:** 2701  
**Structure Name:** 45  
**SubDivision:** Quemado Lake Estates  
**GPS Location, Lat.** 34 9.23526  
**GPS Location, Long.** 108 30.63798  
**Safety Zone Present:** Yes  
**Type of Structure:** Residential  
**Surrounding Fuels:** Grass,Shrub,Timber  
**Structure Triage Category:** Defensible, Prep and Hold  
**Roof Material:** Metal  
**Heat Traps:** Rain Gutters  
**Electrical Power:** Overhead,Underground  
**Hazards:** Fuels  
**Access to Site:** T1 Engine  
**Comm with ICP:** Radio,Cell Service  
**Water Source:** Faucet / Hose  
**Mitigation Time:** Less Than An Hour  
**Collected By:** Ron Hood

**Where is Safety Zone:** At fire station

**Primary Structures:** 1

**Outbuildings:** 2

**Defensible Space:** 30-50 Feet

**Siding Material:** Wood

**Gas to Structure:** Aboveground

**Best Access From:** LARGE CANYON LOOP

**Collected Date/Time:** 05/31/2017 16:47:38

Photo 1

Photo 2



Photo 3

Photo 4



### Structure Triage Information



**Structure Number:** 2778  
**Structure Name:** 4 Crazy Horse Drive  
**SubDivision:** Quemado lake estates  
**GPS Location, Lat.** 34 9.738  
**GPS Location, Long.** 108 30.8709  
**Safety Zone Present:** Yes  
**Type of Structure:** Residential  
**Surrounding Fuels:** Grass,Shrub,Timber,Slash  
**Structure Triage Category:** Defensible, Prep and Hold  
**Roof Material:** Metal  
**Heat Traps:** Wood Deck,Rain Gutters  
**Electrical Power:** Underground  
**Hazards:** Fuels,Animals  
**Access to Site:** T3/4 Engine  
**Comm with ICP:** Radio,Cell Service  
**Water Source:** Faucet / Hose,Porta-Tank/Pumpkin  
**Mitigation Time:** Less Than An Hour  
**Other Resources Needed to Protect:** Sprinkler system  
**Collected By:** Tyler Leyba

**Where is Safety Zone:** Fire department

**Primary Structures:** 1

**Outbuildings:** 3

**Defensible Space:** 50-100 Feet

**Siding Material:** Wood

**Gas to Structure:** Aboveground

**Best Access From:**

**Collected Date/Time:** 06/01/2017 10:24:05

Photo 1

Photo 2



Photo 3

Photo 4

### Structure Triage Information



SOUTHWEST AREA  
INCIDENT MANAGEMENT TEAM

**Structure Number:** 2788  
**Structure Name:** 4 Crazy Horse Road  
**SubDivision:** Quemado lake estates  
**GPS Location, Lat.** 34 9.71304  
**GPS Location, Long.** 108 30.87354  
**Safety Zone Present:** Yes  
**Type of Structure:** Residential  
**Surrounding Fuels:** Grass,Shrub,Timber,Slash  
**Structure Triage Category:** Defensible, Prep and Hold  
**Roof Material:** Metal  
**Heat Traps:** Wood Deck,Rain Gutters  
**Electrical Power:** Underground  
**Hazards:** Fuels,Animals  
**Access to Site:** T3/4 Engine  
**Comm with ICP:** Radio,Cell Service  
**Water Source:** Faucet / Hose,Porta-Tank/Pumpkin  
**Mitigation Time:** 1-2 Hours  
**Notes:** Water trough behind house,

**Where is Safety Zone:** Fire department  
**Primary Structures:** 1  
**Outbuildings:** 3  
**Defensible Space:** 50-100 Feet  
**Siding Material:** Wood  
**Gas to Structure:** Aboveground  
**Best Access From:**

**Collected By:** Tyler Leyba  
Photo 1

**Collected Date/Time:** 06/01/2017 10:29:18  
Photo 2



Photo 3



Photo 4



### Structure Triage Information



SOUTHWEST AREA  
INCIDENT MANAGEMENT TEAM

**Structure Number:** 2721  
**Structure Name:** 5  
**SubDivision:** Quemado Lake Estates  
**GPS Location, Lat.** 34 9.1473  
**GPS Location, Long.** 108 30.69384  
**Safety Zone Present:** Yes  
**Type of Structure:** Residential  
**Surrounding Fuels:** Grass, Timber  
**Structure Triage Category:** Defensible, Prep and Hold  
**Roof Material:** Metal  
**Heat Traps:** Wood Deck, Rain Gutters  
**Electrical Power:** Underground  
**Hazards:**  
**Access to Site:** T1 Engine  
**Comm with ICP:** Radio, Cell Service  
**Water Source:** Hydrant  
**Mitigation Time:** Less Than An Hour  
**Collected By:** Ron Hood

**Where is Safety Zone:** At fire station

**Primary Structures:** 1

**Outbuildings:** 1

**Defensible Space:** 30-50 Feet

**Siding Material:** Wood

**Gas to Structure:** Aboveground

**Best Access From:** Gila Dr

**Collected Date/Time:** 05/31/2017 17:32:15

Photo 1

Photo 2



Photo 3



Photo 4

### Structure Triage Information



SOUTHWEST AREA  
INCIDENT MANAGEMENT TEAM

**Structure Number:** 2702  
**Structure Name:** 56  
**SubDivision:** Quemado Lake Estates  
**GPS Location, Lat.** 34 9.15774  
**GPS Location, Long.** 108 30.62574  
**Safety Zone Present:** Yes  
**Type of Structure:** Residential  
**Surrounding Fuels:** Grass, Timber  
**Structure Triage Category:** Defensible, Prep and Hold  
**Roof Material:** Metal  
**Heat Traps:** Wood Deck  
**Electrical Power:** Underground  
**Hazards:** Terrain, Fuels  
**Hazard Notes:** Edge of drainage, wood and gas under deck.  
**Access to Site:** T1 Engine  
**Comm with ICP:** Radio, Cell Service  
**Water Source:** Hydrant  
**Mitigation Time:** Less Than An Hour  
**Collected By:** Ron Hood

**Where is Safety Zone:** At fire station

**Primary Structures:** 1

**Outbuildings:** 2

**Defensible Space:** 30-50 Feet

**Siding Material:** Wood

**Gas to Structure:** Aboveground

**Best Access From:** Largo Canyon Loop

**Collected Date/Time:** 05/31/2017 16:45:41

Photo 1

Photo 2



Photo 3

Photo 4



### Structure Triage Information



SOUTHWEST AREA  
INCIDENT MANAGEMENT TEAM

**Structure Number:** 2643  
**Structure Name:** 59  
**SubDivision:** Quemado Lake Estates  
**GPS Location, Lat.** 34 9.14148  
**GPS Location, Long.** 108 30.36636  
**Safety Zone Present:** Yes  
**Type of Structure:** Residential  
**Surrounding Fuels:** Grass,Shrub,Timber  
**Structure Triage Category:** Defensible, Prep and Hold  
**Roof Material:** Metal  
**Heat Traps:** Open Eaves  
**Electrical Power:** Overhead  
**Hazards:** Fuels  
**Hazard Notes:** Propane  
**Access to Site:** T3/4 Engine  
**Comm with ICP:** Radio,Cell Service  
**Water Source:** Hydrant  
**Mitigation Time:** Less Than An Hour  
**Collected By:** Eliot Pickett

**Where is Safety Zone:** At fire station

**Primary Structures:** 1

**Outbuildings:** 2

**Defensible Space:** 50-100 Feet

**Siding Material:** Wood

**Gas to Structure:** Aboveground

**Best Access From:**

**Collected Date/Time:** 05/31/2017 12:20:15

Photo 1

Photo 2



Photo 3

Photo 4

### Structure Triage Information



SOUTHWEST AREA  
INCIDENT MANAGEMENT TEAM

**Structure Number:** 2698  
**Structure Name:** 59  
**SubDivision:** Quemado Lake Estates  
**GPS Location, Lat.** 34 9.47226  
**GPS Location, Long.** 108 30.9579  
**Safety Zone Present:** Yes  
**Type of Structure:** Residential  
**Surrounding Fuels:** Grass, Timber  
**Structure Triage Category:** Defensible, Prep and Hold  
**Roof Material:** Metal  
**Heat Traps:** Wood Deck  
**Electrical Power:** Overhead  
**Hazards:** Terrain  
**Hazard Notes:** On edge of drainage  
**Access to Site:** T3/4 Engine  
**Comm with ICP:** Radio, Cell Service  
**Water Source:** Hydrant  
**Mitigation Time:** Less Than An Hour  
**Collected By:** Ron Hood

**Where is Safety Zone:** At fire station

**Primary Structures:** 1

**Outbuildings:** 2

**Defensible Space:** 30-50 Feet

**Siding Material:** Wood

**Gas to Structure:** Aboveground

**Best Access From:** Elk View Circle

**Collected Date/Time:** 05/31/2017 15:55:00

Photo 1

Photo 2



Photo 3

Photo 4





### Structure Triage Information



**Structure Number:** 2646  
**Structure Name:** 60  
**SubDivision:** Quemado Lake Estates  
**GPS Location, Lat.** 34 9.1413  
**GPS Location, Long.** 108 30.36654  
**Safety Zone Present:** Yes  
**Type of Structure:** Residential  
**Surrounding Fuels:** Grass,Shrub,Timber  
**Structure Triage Category:** Defensible, Prep and Hold  
**Roof Material:** Metal  
**Heat Traps:** Wood Deck  
**Electrical Power:** Overhead  
**Hazards:** Fuels  
**Hazard Notes:** Propane  
**Access to Site:** T3/4 Engine  
**Comm with ICP:** Radio,Cell Service  
**Water Source:** Hydrant  
**Mitigation Time:** Less Than An Hour  
**Notes:** Wood pile within 10' of garage

**Where is Safety Zone:** At fire station

**Primary Structures:** 1

**Outbuildings:** 1

**Defensible Space:** 50-100 Feet

**Siding Material:** Metal

**Gas to Structure:** Aboveground

**Best Access From:**

**Collected By:** Eliot Pickett

Photo 1

**Collected Date/Time:** 05/31/2017 12:25:00

Photo 2



Photo 3

Photo 4

## Structure Triage Information



**Structure Number:** 2703  
**Structure Name:** 60  
**SubDivision:** Quemado Lake Estates  
**GPS Location, Lat.** 34 9.12282  
**GPS Location, Long.** 108 30.62712  
**Safety Zone Present:** Yes  
**Type of Structure:** Residential  
**Surrounding Fuels:** Grass, Timber  
**Structure Triage Category:** Defensible, Prep and Hold  
**Roof Material:** Metal  
**Heat Traps:** Wood Deck  
**Electrical Power:** Underground  
**Hazards:** Terrain  
**Hazard Notes:** Edge of drainage  
**Access to Site:** T3/4 Engine  
**Comm with ICP:** Radio, Cell Service  
**Water Source:** Hydrant  
**Mitigation Time:** 1-2 Hours  
**Notes:** 2 story home

**Where is Safety Zone:** At fire station

**Primary Structures:** 1

**Outbuildings:** 1

**Defensible Space:** None

**Siding Material:** Masonry

**Gas to Structure:** Aboveground

**Best Access From:** Largo Canyon Loop

**Collected By:** Ron Hood

Photo 1

**Collected Date/Time:** 05/31/2017 16:52:00

Photo 2



Photo 3



Photo 4



### Structure Triage Information



SOUTHWEST AREA  
INCIDENT MANAGEMENT TEAM

**Structure Number:** 2720  
**Structure Name:** 6  
**SubDivision:** Quemado Lake Estates  
**GPS Location, Lat.** 34 9.0753  
**GPS Location, Long.** 108 30.71052  
**Safety Zone Present:** Yes  
**Type of Structure:** Residential  
**Surrounding Fuels:** Grass, Timber  
**Structure Triage Category:** Defensible, Prep and Hold  
**Roof Material:** Metal  
**Heat Traps:**  
**Electrical Power:** Underground  
**Hazards:**  
**Access to Site:** T1 Engine  
**Comm with ICP:** Radio, Cell Service  
**Water Source:** Hydrant  
**Mitigation Time:** Less Than An Hour  
**Collected By:** Ron Hood

**Where is Safety Zone:** At fire station

**Primary Structures:** 1

**Outbuildings:** 0

**Defensible Space:** 30-50 Feet

**Siding Material:** Masonry

**Gas to Structure:** Aboveground

**Best Access From:** Gila Dr

**Collected Date/Time:** 05/31/2017 17:27:58

Photo 1

Photo 2



Photo 3

Photo 4

### Structure Triage Information



SOUTHWEST AREA  
INCIDENT MANAGEMENT TEAM

**Structure Number:** 2660  
**Structure Name:** 63  
**SubDivision:** Quemado Lake Estates  
**GPS Location, Lat.** 34 9.19194  
**GPS Location, Long.** 108 30.34536  
**Safety Zone Present:** Yes  
**Type of Structure:** Residential  
**Surrounding Fuels:** Grass,Shrub,Timber  
**Structure Triage Category:** Defensible, Prep and Hold  
**Roof Material:** Composite  
**Heat Traps:** Open Eaves,Wood Deck,Rain Gutters  
**Electrical Power:** Overhead  
**Hazards:** Fuels  
**Hazard Notes:** Propane  
**Access to Site:** T3/4 Engine  
**Comm with ICP:** Radio,Cell Service  
**Water Source:** Hydrant  
**Mitigation Time:** Less Than An Hour  
**Collected By:** Eliot Pickett

**Where is Safety Zone:** At fire station

**Primary Structures:** 1

**Outbuildings:** 3

**Defensible Space:** >100 Feet

**Siding Material:** Wood

**Gas to Structure:** Aboveground

**Best Access From:**

**Collected Date/Time:** 05/31/2017 12:30:31

Photo 1

Photo 2



Photo 3

Photo 4

### Structure Triage Information



SOUTHWEST AREA  
INCIDENT MANAGEMENT TEAM

**Structure Number:** 2663  
**Structure Name:** 66  
**SubDivision:** Quemado Lake Estates  
**GPS Location, Lat.** 34 9.19674  
**GPS Location, Long.** 108 30.29814  
**Safety Zone Present:** Yes  
**Type of Structure:** Residential  
**Surrounding Fuels:** Grass,Shrub,Timber  
**Structure Triage Category:** Defensible, Prep and Hold  
**Roof Material:** Metal  
**Heat Traps:** Open Eaves,Rain Gutters  
**Electrical Power:** Overhead  
**Hazards:** Fuels  
**Hazard Notes:** Propane  
**Access to Site:** T3/4 Engine  
**Comm with ICP:** Radio,Cell Service  
**Water Source:** Hydrant  
**Mitigation Time:** Less Than An Hour  
**Collected By:** Eliot Pickett

**Where is Safety Zone:** At fire station

**Primary Structures:** 1

**Outbuildings:** 1

**Defensible Space:** 30-50 Feet

**Siding Material:** Wood

**Gas to Structure:** Aboveground

**Best Access From:**

**Collected Date/Time:** 05/31/2017 12:35:38

Photo 1

Photo 2



Photo 3

Photo 4

## Structure Triage Information



**Structure Number:** 2697  
**Structure Name:** 69  
**SubDivision:** Quemado Lake Estates  
**GPS Location, Lat.** 34 9.50784  
**GPS Location, Long.** 108 30.9267  
**Safety Zone Present:** Yes  
**Type of Structure:** Residential  
**Surrounding Fuels:** Grass, Timber  
**Structure Triage Category:** Defensible, Prep and Hold  
**Roof Material:** Metal  
**Heat Traps:** Wood Deck  
**Electrical Power:** None  
**Hazards:** Terrain, Fuels  
**Hazard Notes:** Edge of drainage, fuel loading under deck.  
**Access to Site:** T3/4 Engine  
**Comm with ICP:** Radio, Cell Service  
**Water Source:** Hydrant  
**Mitigation Time:** Less Than An Hour  
**Notes:** 2 story, split level style home

**Where is Safety Zone:** At fire station

**Primary Structures:** 1

**Outbuildings:** 0

**Defensible Space:**

**Siding Material:** Wood

**Gas to Structure:**

**Best Access From:** Elk View Circle

**Collected By:** Ron Hood

Photo 1

**Collected Date/Time:** 05/31/2017 15:48:26

Photo 2



Photo 3



Photo 4



### Structure Triage Information



SOUTHWEST AREA  
INCIDENT MANAGEMENT TEAM

**Structure Number:** 2696  
**Structure Name:** 70  
**SubDivision:** Quemado Lake Estates  
**GPS Location, Lat.** 34 9.51  
**GPS Location, Long.** 108 30.87642  
**Safety Zone Present:** Yes  
**Type of Structure:** Residential  
**Surrounding Fuels:** Grass,Shrub,Timber  
**Structure Triage Category:** Defensible, Prep and Hold  
**Roof Material:** Metal  
**Heat Traps:** Wood Deck,Rain Gutters  
**Electrical Power:** Overhead,Underground  
**Hazards:** Fuels  
**Access to Site:** T1 Engine  
**Comm with ICP:** Radio,Cell Service  
**Water Source:** Faucet / Hose  
**Mitigation Time:** Less Than An Hour  
**Collected By:** Ron Hood

**Where is Safety Zone:** At fire station

**Primary Structures:** 1

**Outbuildings:** 6

**Defensible Space:** 30-50 Feet

**Siding Material:** Vinyl

**Gas to Structure:** Underground

**Best Access From:** ELK VIEW CIRCLE

**Collected Date/Time:** 05/31/2017 15:51:11

Photo 1

Photo 2



Photo 3

Photo 4



### Structure Triage Information



SOUTHWEST AREA  
INCIDENT MANAGEMENT TEAM

**Structure Number:** 2638  
**Structure Name:** 7  
**SubDivision:** Quemado Lake Estates  
**GPS Location, Lat.** 34 9.62544  
**GPS Location, Long.** 108 30.36306  
**Safety Zone Present:** Yes  
**Type of Structure:** Residential  
**Surrounding Fuels:** Grass, Timber  
**Structure Triage Category:** Defensible, Prep and Hold  
**Roof Material:** Composite  
**Heat Traps:** Wood Deck  
**Electrical Power:** Overhead  
**Hazards:**  
**Access to Site:** T1 Engine  
**Comm with ICP:** Radio, Cell Service  
**Water Source:** Hydrant  
**Mitigation Time:** 2-3 Hours  
**Collected By:** Ron Hood

**Where is Safety Zone:** At fire station

**Primary Structures:** 2

**Outbuildings:** 4

**Defensible Space:** None

**Siding Material:** Wood

**Gas to Structure:** Aboveground

**Best Access From:** El Caso Rd

**Collected Date/Time:** 05/31/2017 10:37:44

Photo 1

Photo 2



Photo 3

Photo 4





**Structure Triage Information**



**SOUTHWEST AREA  
INCIDENT MANAGEMENT TEAM**

**Structure Number:** 2665  
**Structure Name:** 74  
**SubDivision:** Quemado Lake Estates  
**GPS Location, Lat.** 34 9.25668  
**GPS Location, Long.** 108 30.28788  
**Safety Zone Present:** Yes  
**Type of Structure:** Residential  
**Surrounding Fuels:** Grass,Shrub,Timber  
**Structure Triage Category:** Defensible, Prep and Hold  
**Roof Material:** Metal  
**Heat Traps:** Open Eaves,Wood Deck,Rain Gutters  
**Electrical Power:** Overhead  
**Hazards:** Fuels  
**Hazard Notes:** Propane  
**Access to Site:** T3/4 Engine  
**Comm with ICP:** Radio,Cell Service  
**Water Source:** Hydrant  
**Mitigation Time:** Less Than An Hour  
**Collected By:** Eliot Pickett

**Where is Safety Zone:** At fire station

**Primary Structures:** 1

**Outbuildings:** 1

**Defensible Space:** 30-50 Feet

**Siding Material:** Wood

**Gas to Structure:** Aboveground

**Best Access From:**

**Collected Date/Time:** 05/31/2017 12:39:07

Photo 1

Photo 2



Photo 3

Photo 4

### Structure Triage Information



SOUTHWEST AREA  
INCIDENT MANAGEMENT TEAM

**Structure Number:** 2677  
**Structure Name:** 78  
**SubDivision:** Quemado Lake Estates  
**GPS Location, Lat.** 34 9.3168  
**GPS Location, Long.** 108 30.29676  
**Safety Zone Present:** Yes  
**Type of Structure:** Residential  
**Surrounding Fuels:** Grass,Shrub,Timber  
**Structure Triage Category:** Defensible, Prep and Hold  
**Roof Material:** Metal  
**Heat Traps:** Open Eaves,Wood Deck,Rain Gutters  
**Electrical Power:** Overhead  
**Hazards:** Fuels  
Propane  
**Hazard Notes:** Firewood stored under deck  
**Access to Site:** T3/4 Engine  
**Comm with ICP:** Radio,Cell Service  
**Water Source:** Hydrant  
**Mitigation Time:** Less Than An Hour  
**Collected By:** Eliot Pickett

**Where is Safety Zone:** At fire station

**Primary Structures:** 1

**Outbuildings:** 0

**Defensible Space:** >100 Feet

**Siding Material:** Wood

**Gas to Structure:** Aboveground

**Best Access From:**

**Collected Date/Time:** 05/31/2017 13:23:27

Photo 1

Photo 2



Photo 3

Photo 4

### Structure Triage Information



SOUTHWEST AREA  
INCIDENT MANAGEMENT TEAM

**Structure Number:** 2705  
**Structure Name:** 78  
**SubDivision:** Quemado Lake Estates  
**GPS Location, Lat.** 34 8.96004  
**GPS Location, Long.** 108 30.71916  
**Safety Zone Present:** Yes  
**Type of Structure:** Residential  
**Surrounding Fuels:** Grass, Timber  
**Structure Triage Category:** Defensible, Prep and Hold  
**Roof Material:** Metal  
**Heat Traps:** Wood Deck, Rain Gutters  
**Electrical Power:** Overhead  
**Hazards:** Terrain  
**Hazard Notes:** Edge of drainage  
**Access to Site:** T1 Engine  
**Comm with ICP:** Radio, Cell Service  
**Water Source:** Hydrant  
**Mitigation Time:** Less Than An Hour  
**Collected By:** Ron Hood

**Where is Safety Zone:** At fire station

**Primary Structures:** 1

**Outbuildings:** 0

**Defensible Space:** 30-50 Feet

**Siding Material:** Wood

**Gas to Structure:**

**Best Access From:** Largo Canyon Loop

**Collected Date/Time:** 05/31/2017 17:00:49

Photo 1

Photo 2



Photo 3

Photo 4

### Structure Triage Information



SOUTHWEST AREA  
INCIDENT MANAGEMENT TEAM

**Structure Number:** 2716  
**Structure Name:** 86  
**SubDivision:** Quemado Lake Estates  
**GPS Location, Lat.** 34 8.93202  
**GPS Location, Long.** 108 30.80418  
**Safety Zone Present:** Yes  
**Type of Structure:** Residential  
**Surrounding Fuels:** Grass, Timber  
**Structure Triage Category:** Defensible, Prep and Hold  
**Roof Material:** Metal  
**Heat Traps:** Rain Gutters  
**Electrical Power:** Underground  
**Hazards:** Terrain  
**Hazard Notes:** Edge of drainage  
**Access to Site:** T1 Engine  
**Comm with ICP:** Radio, Cell Service  
**Water Source:** Hydrant  
**Mitigation Time:** Less Than An Hour  
**Collected By:** Ron Hood

**Where is Safety Zone:** At fire station

**Primary Structures:** 1

**Outbuildings:** 1

**Defensible Space:** 30-50 Feet

**Siding Material:** Wood

**Gas to Structure:** Aboveground

**Best Access From:** Largo Canypn Loop

**Collected Date/Time:** 05/31/2017 17:05:36

Photo 1

Photo 2



Photo 3

Photo 4



### Structure Triage Information



SOUTHWEST AREA  
INCIDENT MANAGEMENT TEAM

**Structure Number:** 2789  
**Structure Name:** 8 Rodeo Drive, W-13  
**SubDivision:** Quemado lake estates  
**GPS Location, Lat.** 34 9.41166  
**GPS Location, Long.** 108 31.19478  
**Safety Zone Present:** Yes  
**Type of Structure:** Residential  
**Surrounding Fuels:** Grass,Shrub,Timber,Slash  
**Structure Triage Category:** Defensible, Stand Alone  
**Roof Material:** Composite  
**Heat Traps:** Rain Gutters,Other Receptor  
**Electrical Power:** Underground  
**Hazards:** Fuels  
**Access to Site:** T3/4 Engine  
**Comm with ICP:** Radio,Cell Service  
**Water Source:** Faucet / Hose,Hydrant  
**Mitigation Time:** Less Than An Hour  
**Other Resources Needed to Protect:** Sprinkler System  
**Notes:** Drainage 200 yards behind house

**Where is Safety Zone:** Fire department

**Primary Structures:** 1

**Outbuildings:** 0

**Defensible Space:** 50-100 Feet

**Siding Material:** Wood

**Gas to Structure:** Aboveground

**Best Access From:**

**Collected By:** Tyler Leyba  
Photo 1

**Collected Date/Time:** 06/01/2017 10:45:41  
Photo 2



Photo 3



Photo 4



### Structure Triage Information



SOUTHWEST AREA  
INCIDENT MANAGEMENT TEAM

**Structure Number:** 2681  
**Structure Name:** 91  
**SubDivision:** Quemado Lake Estates  
**GPS Location, Lat.** 34 9.40638  
**GPS Location, Long.** 108 30.34872  
**Safety Zone Present:** Yes  
**Type of Structure:** Residential  
**Surrounding Fuels:** Grass,Shrub,Timber  
**Structure Triage Category:** Defensible, Prep and Hold  
**Roof Material:** Metal  
**Heat Traps:** Wood Deck  
**Electrical Power:** Overhead  
**Hazards:** Fuels  
**Hazard Notes:** Propane  
**Access to Site:** T3/4 Engine  
**Comm with ICP:** Radio,Cell Service  
**Water Source:** Hydrant  
**Mitigation Time:** Less Than An Hour  
**Collected By:** Eliot Pickett

**Where is Safety Zone:** At fire station

**Primary Structures:** 1

**Outbuildings:** 2

**Defensible Space:** 50-100 Feet

**Siding Material:** Wood

**Gas to Structure:** Aboveground

**Best Access From:**

**Collected Date/Time:** 05/31/2017 13:41:18

Photo 1

Photo 2



Photo 3

Photo 4

### Structure Triage Information



SOUTHWEST AREA  
INCIDENT MANAGEMENT TEAM

**Structure Number:** 2645  
**Structure Name:** 9  
**SubDivision:** Quemado Lake Estates  
**GPS Location, Lat.** 34 9.45708  
**GPS Location, Long.** 108 30.64614  
**Safety Zone Present:** Yes  
**Type of Structure:** Residential  
**Surrounding Fuels:** Grass, Timber  
**Structure Triage Category:** Defensible, Prep and Hold  
**Roof Material:** Metal  
**Heat Traps:**  
**Electrical Power:** Overhead, Underground  
**Hazards:**  
**Access to Site:** T1 Engine  
**Comm with ICP:** Radio, Cell Service  
**Water Source:** Faucet / Hose  
**Mitigation Time:** Less Than An Hour  
**Collected By:** Ron Hood

**Where is Safety Zone:** At fire station

**Primary Structures:** 1

**Outbuildings:** 2

**Defensible Space:** 30-50 Feet

**Siding Material:** Wood

**Gas to Structure:** Aboveground

**Best Access From:** Apache lane

**Collected Date/Time:** 05/31/2017 12:29:06

Photo 1

Photo 2



Photo 3



Photo 4



### Structure Triage Information



SOUTHWEST AREA  
INCIDENT MANAGEMENT TEAM

**Structure Number:** 2707  
**Structure Name:** 94  
**SubDivision:** Quemado Lake Estates  
**GPS Location, Lat.** 34 8.98728  
**GPS Location, Long.** 108 30.84996  
**Safety Zone Present:** Yes  
**Type of Structure:** Residential  
**Surrounding Fuels:** Grass,Shrub,Timber  
**Structure Triage Category:** Defensible, Prep and Hold  
**Roof Material:** Metal  
**Heat Traps:** Wood Deck  
**Electrical Power:** Overhead,Underground  
**Hazards:** Fuels  
**Access to Site:** T6 Engine  
**Comm with ICP:** Radio,Cell Service  
**Water Source:** None  
**Mitigation Time:** 2-3 Hours  
**Collected By:** Ron Hood

**Where is Safety Zone:** At fire station

**Primary Structures:** 1

**Outbuildings:** 0

**Defensible Space:** None

**Siding Material:** Wood

**Gas to Structure:** Underground

**Best Access From:** LARGE CANYON LOOP

**Collected Date/Time:** 05/31/2017 17:11:33

Photo 1

Photo 2



Photo 3



Photo 4



## Structure Triage Information



**Structure Number:** 2803  
**Structure Name:** 95 Polo Club Dr  
**SubDivision:** Quemado Lake Estates  
**GPS Location, Lat.** 34 8.50416

**GPS Location, Long.** 108 30.82302

**Safety Zone Present:** Yes

**Type of Structure:** Residential

**Surrounding Fuels:** Grass,Shrub,Timber

**Structure Triage**

**Category:** Defensible, Stand Alone

**Roof Material:** Metal

**Heat Traps:** Wood Deck,Rain Gutters,Other Receptor

**Electrical Power:** Overhead

**Hazards:** Animals

**Hazard Notes:** Corral with livestock. Pets are also present.

**Access to Site:** T1 Engine

**Comm with ICP:** Radio

**Water Source:** Faucet / Hose

**Mitigation Time:** Less Than An Hour

**Notes:**

Photo 1 taken from NW

Photo 2 taken from SE

Photo 3 taken from SW

Photo 4 taken from N on the road entering the property.

**Where is Safety Zone:** Fire Department

**Primary Structures:** 1

**Outbuildings:** 5

**Defensible Space:** >100 Feet

**Siding Material:** Wood

**Gas to Structure:** Aboveground

**Best Access From:** Polo Club Dr

**Collected By:**

Wyatt Shellhorn

**Collected Date/Time:** 06/01/2017 08:00:54

Photo 1

Photo 2



Photo 3



Photo 4



### Structure Triage Information



**Structure Number:** 2802  
**Structure Name:** 96 Polo Club Dr  
**SubDivision:** Quemado Lake Estates  
**GPS Location, Lat.** 34 8.493  
**GPS Location, Long.** 108 30.80178  
**Safety Zone Present:** Yes  
**Type of Structure:** Residential  
**Surrounding Fuels:** Grass,Shrub,Timber  
**Structure Triage Category:** Defensible, Stand Alone  
**Roof Material:** Metal  
**Heat Traps:** Wood Deck,Rain Gutters,Other Receptor  
**Electrical Power:** Overhead  
**Hazards:** Animals  
**Hazard Notes:** Corral with livestock. Pets are also present.  
**Access to Site:** T1 Engine  
**Comm with ICP:** Radio  
**Water Source:** Faucet / Hose  
**Mitigation Time:** Less Than An Hour  
**Notes:** Photo 1 taken from SW  
Photo 2 taken from NE

**Where is Safety Zone:** Fire Department  
**Primary Structures:** 1  
**Defensible Space:** >100 Feet  
**Outbuildings:** 3

**Siding Material:** Masonry  
**Gas to Structure:** Aboveground

**Collected By:** Wyatt Shellhorn  
Photo 1

**Collected Date/Time:** 06/01/2017 07:57:47  
Photo 2



Photo 3



Photo 4

## Structure Triage Information



SOUTHWEST AREA  
INCIDENT MANAGEMENT TEAM

**Structure Number:** 2624  
**Structure Name:** F-1  
**SubDivision:** Quemado Lake Estates  
**GPS Location, Lat.** 34 9.54492  
**GPS Location, Long.** 108 30.31716  
**Safety Zone Present:** Yes  
**Type of Structure:** Residential  
**Surrounding Fuels:** Grass, Timber  
**Structure Triage Category:** Defensible, Prep and Hold  
**Roof Material:** Metal  
**Heat Traps:** Wood Deck  
**Electrical Power:** Underground  
**Hazards:**  
**Access to Site:** T1 Engine  
**Comm with ICP:** Radio, Cell Service  
**Water Source:** Hydrant  
**Mitigation Time:** Less Than An Hour  
**Notes:** 2 story, split level

**Where is Safety Zone:** At fire station

**Primary Structures:** 1

**Outbuildings:** 1

**Defensible Space:** 30-50 Feet

**Siding Material:** Wood

**Gas to Structure:** Aboveground

**Best Access From:** El Caso Rd

**Collected By:** Ron Hood

Photo 1

**Collected Date/Time:** 05/31/2017 10:04:05

Photo 2



Photo 3



Photo 4

### Structure Triage Information



**Structure Number:** 2715  
**Structure Name:** G-10  
**SubDivision:** Quemado Lake Estates  
**GPS Location, Lat.** 34 9.61938  
**GPS Location, Long.** 108 30.7359  
**Safety Zone Present:** Yes  
**Type of Structure:** Other  
**Other Type of Structure:** Garage  
**Surrounding Fuels:** Grass, Timber  
**Structure Triage Category:** Defensible, Prep and Hold  
**Roof Material:** Metal  
**Heat Traps:**  
**Electrical Power:** Underground  
**Hazards:**  
**Access to Site:** T3/4 Engine  
**Comm with ICP:** Radio, Cell Service  
**Water Source:** Faucet / Hose, Hydrant  
**Mitigation Time:** Less Than An Hour  
**Collected By:** Ron Hood

**Where is Safety Zone:** At fire station  
**Primary Structures:** 0

**Outbuildings:** 1

**Defensible Space:** 30-50 Feet

**Siding Material:** Metal

**Gas to Structure:** Aboveground

**Best Access From:** EL CASO ROAD

**Collected Date/Time:** 05/31/2017 18:29:12

Photo 1

Photo 2



Photo 3

Photo 4

### Structure Triage Information



SOUTHWEST AREA  
INCIDENT MANAGEMENT TEAM

**Structure Number:** 2714  
**Structure Name:** G-12  
**SubDivision:** Quemado Lake Estates  
**GPS Location, Lat.** 34 9.63084  
**GPS Location, Long.** 108 30.8088  
**Safety Zone Present:** Yes  
**Type of Structure:** Residential  
**Surrounding Fuels:** Grass,Shrub,Timber  
**Structure Triage Category:** Defensible, Prep and Hold  
**Roof Material:** Metal  
**Heat Traps:** Rain Gutters  
**Electrical Power:** Overhead,Solar/Wind  
**Hazards:** Fuels  
**Access to Site:**  
**Comm with ICP:** Radio,Cell Service  
**Water Source:** Faucet / Hose  
**Mitigation Time:** 2-3 Hours  
**Collected By:** Ron Hood

**Where is Safety Zone:** At fire station

**Primary Structures:** 1

**Outbuildings:** 2

**Defensible Space:** 30-50 Feet

**Siding Material:** Masonry

**Gas to Structure:** Aboveground

**Best Access From:** EL CASO RD

**Collected Date/Time:** 05/31/2017 18:21:42

Photo 1

Photo 2



Photo 3

Photo 4



### Structure Triage Information



SOUTHWEST AREA  
INCIDENT MANAGEMENT TEAM

**Structure Number:** 2614  
**Structure Name:** G-7  
**SubDivision:** Quemado Lake Estates  
**GPS Location, Lat.** 34 9.61338  
**GPS Location, Long.** 108 30.62802  
**Safety Zone Present:** Yes  
**Type of Structure:** Residential  
**Surrounding Fuels:** Grass, Timber  
**Structure Triage Category:** Defensible, Prep and Hold  
**Roof Material:** Metal  
**Heat Traps:** Wood Deck  
**Electrical Power:** Overhead  
**Hazards:** Fuels  
**Hazard Notes:** Wood stack  
**Access to Site:** T1 Engine  
**Comm with ICP:** Radio, Cell Service  
**Water Source:** Hydrant  
**Mitigation Time:** Less Than An Hour  
**Collected By:** Ron Hood

**Where is Safety Zone:** At fire station

**Primary Structures:** 1

**Outbuildings:** 0

**Defensible Space:** 30-50 Feet

**Siding Material:** Wood

**Gas to Structure:** Aboveground

**Best Access From:** El Caso Rd

**Collected Date/Time:** 05/31/2017 11:12:15

Photo 1

Photo 2



Photo 3

Photo 4



## Structure Triage Information



SOUTHWEST AREA  
INCIDENT MANAGEMENT TEAM

**Structure Number:** 2634  
**Structure Name:** H-5  
**SubDivision:** Quemado Lake Estates  
**GPS Location, Lat.** 34 9.54504  
**GPS Location, Long.** 108 30.62796  
**Safety Zone Present:** Yes  
**Type of Structure:** Residential  
**Surrounding Fuels:** Grass,Shrub,Timber  
**Structure Triage Category:** Defensible, Stand Alone  
**Roof Material:** Composite  
**Heat Traps:** Wood Deck,Rain Gutters  
**Electrical Power:** Overhead  
**Hazards:**  
**Access to Site:** T1 Engine  
**Comm with ICP:** Radio,Cell Service  
**Water Source:** Hydrant  
**Mitigation Time:** Less Than An Hour  
**Collected By:** Ron Hood

**Where is Safety Zone:** At fire station

**Primary Structures:** 1

**Outbuildings:** 4

**Defensible Space:** 50-100 Feet

**Siding Material:** Wood

**Gas to Structure:** Aboveground

**Best Access From:** Mesa Verde Dr

**Collected Date/Time:** 05/31/2017 11:34:36

Photo 1

Photo 2



Photo 3



Photo 4



### Structure Triage Information



SOUTHWEST AREA  
INCIDENT MANAGEMENT TEAM

**Structure Number:** 2642  
**Structure Name:** H-7  
**SubDivision:** Quemado Lake Estates  
**GPS Location, Lat.** 34 9.51618  
**GPS Location, Long.** 108 30.65256  
**Safety Zone Present:** Yes  
**Type of Structure:** Residential  
**Surrounding Fuels:** Grass, Timber  
**Structure Triage Category:** Defensible, Prep and Hold  
**Roof Material:** Wood  
**Heat Traps:** Wood Deck  
**Electrical Power:** Overhead, Underground  
**Hazards:** Septic Tank  
**Access to Site:** T1 Engine  
**Comm with ICP:** Radio, Cell Service  
**Water Source:** Faucet / Hose  
**Mitigation Time:** Less Than An Hour  
**Collected By:** Ron Hood

**Where is Safety Zone:** At fire station

**Primary Structures:** 1

**Outbuildings:** 2

**Defensible Space:** 30-50 Feet

**Siding Material:** Wood

**Gas to Structure:** None

**Best Access From:**

**Collected Date/Time:** 05/31/2017 12:07:16

Photo 1

Photo 2



Photo 3

Photo 4





### Structure Triage Information



SOUTHWEST AREA  
INCIDENT MANAGEMENT TEAM

**Structure Number:** 2664  
**Structure Name:** J-2  
**SubDivision:** Quemado Lake Estates  
**GPS Location, Lat.** 34 9.315  
**GPS Location, Long.** 108 30.61116  
**Safety Zone Present:** Yes  
**Type of Structure:** Residential  
**Surrounding Fuels:** Grass, Timber  
**Structure Triage Category:** Defensible, Prep and Hold  
**Roof Material:** Metal  
**Heat Traps:** Wood Deck  
**Electrical Power:** Overhead, Underground  
**Hazards:**  
**Access to Site:** T1 Engine  
**Comm with ICP:** Radio, Cell Service  
**Water Source:** Faucet / Hose  
**Mitigation Time:** Less Than An Hour  
**Collected By:** Ron Hood

**Where is Safety Zone:** At fire station

**Primary Structures:** 1

**Outbuildings:** 4

**Defensible Space:** 30-50 Feet

**Siding Material:** Wood

**Gas to Structure:** Underground

**Best Access From:** LARGO CANYON LOOP

**Collected Date/Time:** 05/31/2017 12:40:37

Photo 1

Photo 2



Photo 3

Photo 4



### Structure Triage Information



SOUTHWEST AREA  
INCIDENT MANAGEMENT TEAM

**Structure Number:** 2688  
**Structure Name:** J-9  
**SubDivision:** Quemado Lake Estates  
**GPS Location, Lat.** 34 9.40284  
**GPS Location, Long.** 108 30.77886  
**Safety Zone Present:** Yes  
**Type of Structure:** Residential  
**Surrounding Fuels:** Grass, Timber  
**Structure Triage Category:** Non-Defensible, Prep and Leave  
**Roof Material:** Metal  
**Heat Traps:** Wood Deck  
**Electrical Power:** Overhead  
**Hazards:** Fuels  
**Hazard Notes:** Wood stack on deck  
**Access to Site:** T6 Engine  
**Comm with ICP:** Radio, Cell Service  
**Water Source:** Hydrant  
**Mitigation Time:** Less Than An Hour  
**Collected By:** Ron Hood

**Where is Safety Zone:** At fire station

**Primary Structures:** 1

**Outbuildings:** 0

**Defensible Space:** None

**Siding Material:** Wood

**Gas to Structure:** None

**Best Access From:** Apache Ln

**Collected Date/Time:** 05/31/2017 14:34:03

Photo 1

Photo 2



Photo 3

Photo 4

### Structure Triage Information



SOUTHWEST AREA  
INCIDENT MANAGEMENT TEAM

**Structure Number:** 2724  
**Structure Name:** K-3  
**SubDivision:** Quemado Lake Estates  
**GPS Location, Lat.** 34 9.56094  
**GPS Location, Long.** 108 30.78252  
**Safety Zone Present:** Yes  
**Type of Structure:** Residential  
**Surrounding Fuels:** Grass, Timber  
**Structure Triage Category:** Defensible, Prep and Hold  
**Roof Material:** Metal  
**Heat Traps:** Wood Deck  
**Electrical Power:** Underground  
**Hazards:** Terrain  
**Hazard Notes:** Edge of drainage  
**Access to Site:** T6 Engine  
**Comm with ICP:** Radio, Cell Service  
**Water Source:** Faucet / Hose, Hydrant  
**Mitigation Time:** Less Than An Hour  
**Collected By:** Ron Hood

**Where is Safety Zone:** At fire station

**Primary Structures:** 1

**Outbuildings:** 0

**Defensible Space:** 30-50 Feet

**Siding Material:** Wood

**Gas to Structure:** Aboveground

**Best Access From:** EL CASO ROAD

**Collected Date/Time:** 05/31/2017 18:34:21

Photo 1

Photo 2



Photo 3

Photo 4

### Structure Triage Information



**Structure Number:** 2615  
**Structure Name:** Lot B-2  
**SubDivision:** Quemado Lake Estates  
**GPS Location, Lat.** 34 9.01566  
**GPS Location, Long.** 108 30.4086  
**Safety Zone Present:** Yes  
**Type of Structure:** Residential  
**Surrounding Fuels:** Grass,Shrub,Timber  
**Structure Triage Category:** Defensible, Prep and Hold  
**Roof Material:** Metal  
**Heat Traps:** Open Eaves,Wood Deck  
**Electrical Power:** Overhead  
**Hazards:** Fuels  
**Access to Site:** T3/4 Engine  
**Comm with ICP:** Radio,Cell Service  
**Water Source:** None  
**Mitigation Time:** Less Than An Hour  
**Collected By:** Eliot Pickett

**Where is Safety Zone:** At fire station

**Primary Structures:** 1

**Outbuildings:** 0

**Defensible Space:** 30-50 Feet

**Siding Material:** Wood

**Gas to Structure:** Aboveground

**Best Access From:**

**Collected Date/Time:** 05/31/2017 11:16:50

Photo 1

Photo 2



Photo 3

Photo 4

**Structure Triage Information**



**SOUTHWEST AREA  
INCIDENT MANAGEMENT TEAM**

**Structure Number:** 2678  
**Structure Name:** Lot B-8  
**SubDivision:** Quemado Lake Estates  
**GPS Location, Lat.** 34 9.35412  
**GPS Location, Long.** 108 30.27696  
**Safety Zone Present:** Yes  
**Type of Structure:** Residential  
**Surrounding Fuels:** Grass,Shrub,Timber  
**Structure Triage Category:** Defensible, Prep and Hold  
**Roof Material:** Metal  
**Heat Traps:** Open Eaves,Wood Deck,Rain Gutters  
**Electrical Power:** Underground  
**Hazards:** Fuels  
**Hazard Notes:** Propane  
**Access to Site:** T3/4 Engine  
**Comm with ICP:** Radio,Cell Service  
**Water Source:** Hydrant  
**Mitigation Time:** Less Than An Hour  
**Collected By:** Eliot Pickett

**Where is Safety Zone:** At fire station

**Primary Structures:** 1

**Outbuildings:** 2

**Defensible Space:** >100 Feet

**Siding Material:** Wood

**Gas to Structure:** Aboveground

**Best Access From:**

**Collected Date/Time:** 05/31/2017 13:28:03

Photo 1

Photo 2



Photo 3

Photo 4

### Structure Triage Information



**Structure Number:** 2704  
**Structure Name:** Lot E-2  
**SubDivision:** Quemado Lake Estates  
**GPS Location, Lat.** 34 9.40752  
**GPS Location, Long.** 108 30.48138  
**Safety Zone Present:** Yes  
**Type of Structure:** Residential  
**Surrounding Fuels:** Grass,Shrub,Timber  
**Structure Triage Category:** Defensible, Prep and Hold  
**Roof Material:** Metal  
**Heat Traps:** Open Eaves,Wood Deck,Rain Gutters  
**Electrical Power:** Overhead,Underground  
**Hazards:** Fuels  
**Hazard Notes:** Propane  
**Access to Site:** T3/4 Engine  
**Comm with ICP:** Radio,Cell Service  
**Water Source:** Hydrant  
**Mitigation Time:** Less Than An Hour  
**Collected By:** Eliot Pickett

**Where is Safety Zone:** At fire station

**Primary Structures:** 1

**Outbuildings:** 2

**Defensible Space:** >100 Feet

**Siding Material:** Wood

**Gas to Structure:** Aboveground

**Best Access From:**

**Collected Date/Time:** 05/31/2017 13:55:13

Photo 1

Photo 2



Photo 3

Photo 4

### Structure Triage Information



SOUTHWEST AREA  
INCIDENT MANAGEMENT TEAM

**Structure Number:** 2680  
**Structure Name:** M-6  
**SubDivision:** Quemado Lake Estates  
**GPS Location, Lat.** 34 9.29706  
**GPS Location, Long.** 108 30.73284  
**Safety Zone Present:** Yes  
**Type of Structure:** Residential  
**Surrounding Fuels:** Grass, Timber  
**Structure Triage Category:** Defensible, Prep and Hold  
**Roof Material:** Metal  
**Heat Traps:** Wood Deck  
**Electrical Power:** Overhead  
**Hazards:**  
**Access to Site:** T1 Engine  
**Comm with ICP:** Radio, Cell Service  
**Water Source:** Hydrant  
**Mitigation Time:** Less Than An Hour  
**Collected By:** Ron Hood

**Where is Safety Zone:** At fire station

**Primary Structures:** 1

**Outbuildings:** 2

**Defensible Space:** 30-50 Feet

**Siding Material:** Wood

**Gas to Structure:** Aboveground

**Best Access From:** Elk View Circle

**Collected Date/Time:** 05/31/2017 13:25:07

Photo 1

Photo 2



Photo 3

Photo 4



### Structure Triage Information



SOUTHWEST AREA  
INCIDENT MANAGEMENT TEAM

**Structure Number:** 2807  
**Structure Name:** Maldo CR 10  
**SubDivision:** Quemado lake estates  
**GPS Location, Lat.** 34 8.87376  
**GPS Location, Long.** 108 30.59448  
**Safety Zone Present:** Yes  
**Type of Structure:** Residential  
**Surrounding Fuels:** Grass,Shrub,Timber  
**Structure Triage Category:** Defensible, Prep and Hold  
**Roof Material:** Composite  
**Heat Traps:**  
**Electrical Power:** Underground  
**Hazards:** Fuels  
**Access to Site:** T3/4 Engine  
**Comm with ICP:** Radio,Cell Service  
**Water Source:** Faucet / Hose  
**Mitigation Time:** 1-2 Hours  
**Collected By:** Tyler Leyba

**Where is Safety Zone:** Fire department  
**Primary Structures:** 1  
**Outbuildings:** 0  
**Defensible Space:** 30-50 Feet  
**Siding Material:** Vinyl  
**Gas to Structure:** Aboveground  
**Best Access From:**

**Collected Date/Time:** 06/01/2017 14:06:34  
Photo 2



Photo 3



Photo 4



### Structure Triage Information



SOUTHWEST AREA  
INCIDENT MANAGEMENT TEAM

**Structure Number:** 2808  
**Structure Name:** Maldo CR 12  
**SubDivision:** Quemado lake estates  
**GPS Location, Lat.** 34 8.8974  
**GPS Location, Long.** 108 30.58254  
**Safety Zone Present:** Yes  
**Type of Structure:** Residential  
**Surrounding Fuels:** Grass,Shrub,Timber,Slash  
**Structure Triage Category:** Defensible, Prep and Hold  
**Roof Material:** Metal  
**Heat Traps:** Wood Deck,Rain Gutters  
**Electrical Power:** Underground  
**Hazards:** Fuels  
**Access to Site:** T3/4 Engine  
**Comm with ICP:** Radio,Cell Service  
**Water Source:** Faucet / Hose  
**Mitigation Time:** 1-2 Hours  
**Collected By:** Tyler Leyba

**Where is Safety Zone:** Fire department

**Primary Structures:** 1

**Outbuildings:** 1

**Defensible Space:** 50-100 Feet

**Siding Material:** Wood

**Gas to Structure:** Aboveground

**Best Access From:**

**Collected Date/Time:** 06/01/2017 14:12:46

Photo 1

Photo 2



Photo 3

Photo 4



### Structure Triage Information



**Structure Number:** 2806  
**Structure Name:** Maldo CR 2419  
**SubDivision:** Quemado lake estates  
**GPS Location, Lat.** 34 8.88102  
**GPS Location, Long.** 108 30.5928  
**Safety Zone Present:** Yes  
**Type of Structure:** Residential  
**Surrounding Fuels:** Grass,Shrub,Timber,Slash  
**Structure Triage Category:** Defensible, Prep and Hold  
**Roof Material:** Composite  
**Heat Traps:**  
**Electrical Power:** Underground  
**Hazards:** Fuels  
**Access to Site:** T3/4 Engine  
**Comm with ICP:** Radio,Cell Service  
**Water Source:** Faucet / Hose  
**Mitigation Time:** 2-3 Hours  
**Collected By:** Tyler Leyba

**Where is Safety Zone:** Fire department  
**Primary Structures:** 1  
**Outbuildings:** 1  
**Defensible Space:** 30-50 Feet  
**Siding Material:** Metal  
**Gas to Structure:** Aboveground  
**Best Access From:**

**Collected Date/Time:** 06/01/2017 14:03:19  
Photo 2



Photo 3

Photo 4

### Structure Triage Information



SOUTHWEST AREA  
INCIDENT MANAGEMENT TEAM

**Structure Number:** 2805  
**Structure Name:** Maldo CR 6  
**SubDivision:** Quemado lake estates  
**GPS Location, Lat.** 34 8.91804  
**GPS Location, Long.** 108 30.57066  
**Safety Zone Present:** Yes  
**Type of Structure:** Residential  
**Surrounding Fuels:** Grass,Shrub,Timber  
**Structure Triage Category:** Defensible, Prep and Hold  
**Roof Material:** Metal  
**Heat Traps:** Wood Deck,Rain Gutters  
**Electrical Power:** Underground  
**Hazards:** Terrain,Fuels  
**Access to Site:** T3/4 Engine  
**Comm with ICP:** Radio,Cell Service  
**Water Source:** Faucet / Hose  
**Mitigation Time:** 1-2 Hours  
**Collected By:** Tyler Leyba

**Where is Safety Zone:** Fire department

**Primary Structures:** 1

**Outbuildings:** 3

**Defensible Space:** 50-100 Feet

**Siding Material:** Wood

**Gas to Structure:** Aboveground

**Best Access From:**

**Collected Date/Time:** 06/01/2017 14:00:34

Photo 1

Photo 2



Photo 3

Photo 4



### Structure Triage Information



SOUTHWEST AREA  
INCIDENT MANAGEMENT TEAM

**Structure Number:** 2622  
**Structure Name:** No address posted  
**SubDivision:** Quemado Lake Estates  
**GPS Location, Lat.** 34 8.8686  
**GPS Location, Long.** 108 30.34668  
**Safety Zone Present:** Yes  
**Type of Structure:** Residential  
**Surrounding Fuels:** Grass,Shrub,Timber  
**Structure Triage Category:** Defensible, Prep and Hold  
**Roof Material:** Metal  
**Heat Traps:** Wood Deck  
**Electrical Power:** Overhead  
**Hazards:** Terrain,Fuels  
**Hazard Notes:** Propane  
**Access to Site:** T3/4 Engine  
**Comm with ICP:** Radio,Cell Service  
**Water Source:** Hydrant  
**Mitigation Time:** Less Than An Hour  
**Collected By:** Eliot Pickett

**Where is Safety Zone:** At fire station

**Primary Structures:** 1

**Outbuildings:** 1

**Defensible Space:** 50-100 Feet

**Siding Material:** Wood

**Gas to Structure:** Aboveground

**Best Access From:**

**Collected Date/Time:** 05/31/2017 11:34:06

Photo 1

Photo 2



Photo 3

Photo 4

### Structure Triage Information



SOUTHWEST AREA  
INCIDENT MANAGEMENT TEAM

**Structure Number:** 2641  
**Structure Name:** No address posted  
**SubDivision:** Quemado Lake Estates  
**GPS Location, Lat.** 34 8.74962  
**GPS Location, Long.** 108 30.31608  
**Safety Zone Present:** Yes  
**Type of Structure:** Residential  
**Surrounding Fuels:** Grass,Shrub,Timber  
**Structure Triage Category:** Defensible, Prep and Hold  
**Roof Material:** Metal  
**Heat Traps:** Open Eaves,Wood Deck  
**Electrical Power:** Overhead  
**Hazards:** Fuels  
**Hazard Notes:** Propane  
**Access to Site:** T3/4 Engine  
**Comm with ICP:** Radio,Cell Service  
**Water Source:** Hydrant  
**Mitigation Time:** Less Than An Hour  
**Collected By:** Eliot Pickett

**Where is Safety Zone:** At fire station

**Primary Structures:** 1

**Outbuildings:** 2

**Defensible Space:** >100 Feet

**Siding Material:** Wood

**Gas to Structure:** Aboveground

**Best Access From:**

**Collected Date/Time:** 05/31/2017 12:09:52

Photo 1

Photo 2



Photo 3

Photo 4

### Structure Triage Information



SOUTHWEST AREA  
INCIDENT MANAGEMENT TEAM

**Structure Number:** 2671  
**Structure Name:** No address posted  
**SubDivision:** Quemado Lake Estates  
**GPS Location, Lat.** 34 9.23604  
**GPS Location, Long.** 108 30.43128  
**Safety Zone Present:** Yes  
**Type of Structure:** Residential  
**Surrounding Fuels:** Grass,Shrub,Timber  
**Structure Triage Category:** Defensible, Prep and Hold  
**Roof Material:** Composite  
**Heat Traps:** Wood Deck,Rain Gutters  
**Electrical Power:** Overhead  
**Hazards:** Fuels  
**Hazard Notes:** Propane  
**Access to Site:** T3/4 Engine  
**Comm with ICP:** Radio,Cell Service  
**Water Source:** Hydrant  
**Mitigation Time:** Less Than An Hour  
**Collected By:** Eliot Pickett

**Where is Safety Zone:** At fire station

**Primary Structures:** 1

**Outbuildings:** 1

**Defensible Space:** 50-100 Feet

**Siding Material:** Vinyl

**Gas to Structure:** Aboveground

**Best Access From:**

**Collected Date/Time:** 05/31/2017 13:05:04

Photo 1

Photo 2



Photo 3

Photo 4

### Structure Triage Information



SOUTHWEST AREA  
INCIDENT MANAGEMENT TEAM

**Structure Number:** 2672  
**Structure Name:** No address posted  
**SubDivision:** Quemado Lake Estates  
**GPS Location, Lat.** 34 9.15144  
**GPS Location, Long.** 108 30.41298  
**Safety Zone Present:** Yes  
**Type of Structure:** Residential  
**Surrounding Fuels:** Grass,Shrub,Timber  
**Structure Triage Category:** Defensible, Prep and Hold  
**Roof Material:** Metal  
**Heat Traps:** Open Eaves,Wood Deck,Rain Gutters  
**Electrical Power:** Overhead  
**Hazards:** Fuels  
**Hazard Notes:** Propane  
**Access to Site:** T3/4 Engine  
**Comm with ICP:** Radio,Cell Service  
**Water Source:** Hydrant  
**Mitigation Time:** Less Than An Hour  
**Collected By:** Eliot Pickett

**Where is Safety Zone:** At fire station

**Primary Structures:** 1

**Outbuildings:** 1

**Defensible Space:** 50-100 Feet

**Siding Material:** Wood

**Gas to Structure:** Aboveground

**Best Access From:**

**Collected Date/Time:** 05/31/2017 13:08:14

Photo 1

Photo 2



Photo 3

Photo 4

### Structure Triage Information



SOUTHWEST AREA  
INCIDENT MANAGEMENT TEAM

**Structure Number:** 2676  
**Structure Name:** No address posted  
**SubDivision:** Quemado Lake Estates  
**GPS Location, Lat.** 34 9.14244  
**GPS Location, Long.** 108 30.46806  
**Safety Zone Present:** Yes  
**Type of Structure:** Residential  
**Surrounding Fuels:** Grass,Shrub,Timber  
**Structure Triage Category:** Defensible, Prep and Hold  
**Roof Material:** Composite  
**Heat Traps:** Open Eaves,Wood Deck,Rain Gutters,Other Receptor  
**Electrical Power:** Underground  
**Hazards:** Fuels  
**Hazard Notes:** Firewood stored under deck  
**Access to Site:** T3/4 Engine  
**Comm with ICP:** Radio,Cell Service  
**Water Source:** Hydrant  
**Mitigation Time:** Less Than An Hour  
**Collected By:** Eliot Pickett

**Where is Safety Zone:** At fire station

**Primary Structures:** 1

**Outbuildings:** 1

**Defensible Space:** 30-50 Feet

**Siding Material:** Wood

**Gas to Structure:** None

**Best Access From:**

**Collected Date/Time:** 05/31/2017 13:16:23

Photo 1

Photo 2



Photo 3

Photo 4



### Structure Triage Information



SOUTHWEST AREA  
INCIDENT MANAGEMENT TEAM

**Structure Number:** 2618  
**Structure Name:** No posted address  
**SubDivision:** Quemado Lake Estates  
**GPS Location, Lat.** 34 8.97414  
**GPS Location, Long.** 108 30.37446  
**Safety Zone Present:** Yes  
**Type of Structure:** Residential  
**Surrounding Fuels:** Grass,Shrub,Timber  
**Structure Triage Category:** Defensible, Prep and Hold  
**Roof Material:** Metal  
**Heat Traps:** Wood Deck,Rain Gutters  
**Electrical Power:** Overhead  
**Hazards:** Fuels  
**Hazard Notes:** Propane  
**Access to Site:** T3/4 Engine  
**Comm with ICP:** Radio,Cell Service  
**Water Source:** Hydrant  
**Mitigation Time:** Less Than An Hour  
**Collected By:** Eliot Pickett

**Where is Safety Zone:** At fire station

**Primary Structures:** 1

**Outbuildings:** 1

**Defensible Space:** 50-100 Feet

**Siding Material:** Wood

**Gas to Structure:** Aboveground

**Best Access From:**

**Collected Date/Time:** 05/31/2017 11:22:10

Photo 1

Photo 2



Photo 3

Photo 4

### Structure Triage Information



SOUTHWEST AREA  
INCIDENT MANAGEMENT TEAM

**Structure Number:** 2687  
**Structure Name:** No posted address  
**SubDivision:** Quemado Lake Estates  
**GPS Location, Lat.** 34 9.5445  
**GPS Location, Long.** 108 30.44238  
**Safety Zone Present:** Yes  
**Type of Structure:** Residential  
**Surrounding Fuels:** Grass,Shrub,Timber  
**Structure Triage Category:** Defensible, Prep and Hold  
**Roof Material:** Composite  
**Heat Traps:** Wood Deck,Rain Gutters  
**Electrical Power:** Underground  
**Hazards:** Fuels  
**Hazard Notes:** Propane- BBQ on deck  
**Access to Site:** T3/4 Engine  
**Comm with ICP:** Radio,Cell Service  
**Water Source:** Hydrant  
**Mitigation Time:** Less Than An Hour  
**Collected By:** Eliot Pickett

**Where is Safety Zone:** At fire station

**Primary Structures:** 1

**Outbuildings:** 0

**Defensible Space:** >100 Feet

**Siding Material:** Wood

**Gas to Structure:** None

**Best Access From:**

**Collected Date/Time:** 05/31/2017 14:15:49

Photo 1

Photo 2



Photo 3

Photo 4

### Structure Triage Information



SOUTHWEST AREA  
INCIDENT MANAGEMENT TEAM

**Structure Number:** 2804  
**Structure Name:** Office & Tool Shed  
**SubDivision:** Quemado lake estates  
**GPS Location, Lat.** 34 8.86698  
**GPS Location, Long.** 108 30.56664  
**Safety Zone Present:** Yes  
**Type of Structure:** Mixed Use  
**Surrounding Fuels:** Grass,Shrub,Timber  
**Structure Triage Category:** Defensible, Stand Alone  
**Roof Material:** Composite  
**Heat Traps:**  
**Electrical Power:** None  
**Hazards:**  
**Access to Site:** T3/4 Engine  
**Comm with ICP:** Radio,Cell Service  
**Water Source:** None  
**Mitigation Time:** Less Than An Hour  
**Notes:** Pueblo Largo office and tool shed

**Where is Safety Zone:** Fire department  
**Primary Structures:**  
**Outbuildings:** 2  
**Defensible Space:** 50-100 Feet  
**Siding Material:** Wood  
**Gas to Structure:** None  
**Best Access From:**

**Collected By:** Tyler Leyba

Photo 1

**Collected Date/Time:** 06/01/2017 14:46:53

Photo 2



Photo 3

Photo 4



### Structure Triage Information



SOUTHWEST AREA  
INCIDENT MANAGEMENT TEAM

**Structure Number:** 2708  
**Structure Name:** P-10  
**SubDivision:** Quemado Lake Estates  
**GPS Location, Lat.** 34 9.07074  
**GPS Location, Long.** 108 30.90402  
**Safety Zone Present:** Yes  
**Type of Structure:** Residential  
**Surrounding Fuels:** Grass,Shrub,Timber  
**Structure Triage Category:** Defensible, Prep and Hold  
**Roof Material:** Metal  
**Heat Traps:** Open Eaves,Wood Deck  
**Electrical Power:** Overhead,Underground  
**Hazards:**  
**Access to Site:** T1 Engine  
**Comm with ICP:** Radio,Cell Service  
**Water Source:**  
**Mitigation Time:** 1-2 Hours  
**Collected By:** Ron Hood

**Where is Safety Zone:** At fire station

**Primary Structures:** 1

**Outbuildings:** 1

**Defensible Space:** 30-50 Feet

**Siding Material:** Vinyl

**Gas to Structure:** Aboveground

**Best Access From:** LARGE CANYON LOOP

**Collected Date/Time:** 05/31/2017 17:18:59

Photo 1

Photo 2



Photo 3



Photo 4

### Structure Triage Information



SOUTHWEST AREA  
INCIDENT MANAGEMENT TEAM

**Structure Number:** 2682  
**Structure Name:** P-20  
**SubDivision:** Quemado Lake Estates  
**GPS Location, Lat.** 34 9.29172  
**GPS Location, Long.** 108 30.88512  
**Safety Zone Present:** Yes  
**Type of Structure:** Residential  
**Surrounding Fuels:** Grass, Timber  
**Structure Triage Category:** Non-Defensible, Prep and Leave  
**Roof Material:** Composite  
**Heat Traps:** Wood Deck  
**Electrical Power:** Overhead, Underground  
**Hazards:**  
**Access to Site:** T3/4 Engine  
**Comm with ICP:** Radio, Cell Service  
**Water Source:** Hydrant  
**Mitigation Time:** 1-2 Hours  
**Collected By:** Ron Hood

**Where is Safety Zone:** At fire station  
**Primary Structures:** 1

**Outbuildings:** 2

**Defensible Space:** None

**Siding Material:** Wood

**Gas to Structure:** Aboveground

**Best Access From:** Elk View Circle

**Collected Date/Time:** 05/31/2017 13:42:31

Photo 1

Photo 2



Photo 3

Photo 4



### Structure Triage Information



SOUTHWEST AREA  
INCIDENT MANAGEMENT TEAM

**Structure Number:** 2683  
**Structure Name:** P-21  
**SubDivision:** Quemado Lake Estates  
**GPS Location, Lat.** 34 9.29706  
**GPS Location, Long.** 108 30.91776  
**Safety Zone Present:** Yes  
**Type of Structure:** Residential  
**Surrounding Fuels:** Grass, Timber  
**Structure Triage Category:** Non-Defensible, Prep and Leave  
**Roof Material:** Composite  
**Heat Traps:** Wood Deck  
**Electrical Power:** Overhead  
**Hazards:**  
**Access to Site:** T6 Engine  
**Comm with ICP:** Radio, Cell Service  
**Water Source:** Hydrant  
**Mitigation Time:** 1-2 Hours  
**Collected By:** Ron Hood

**Where is Safety Zone:** At fire station  
**Primary Structures:** 1

**Outbuildings:** 0

**Defensible Space:** None

**Siding Material:** Wood

**Gas to Structure:** Aboveground

**Best Access From:** Elk View Circle

**Collected Date/Time:** 05/31/2017 13:48:12

Photo 1

Photo 2



Photo 3

Photo 4



### Structure Triage Information



**Structure Number:** 2700  
**Structure Name:** P-22  
**SubDivision:** Quemado Lake Estates  
**GPS Location, Lat.** 34 9.30936  
**GPS Location, Long.** 108 30.98208  
**Safety Zone Present:** Yes  
**Type of Structure:** Residential  
**Surrounding Fuels:** Grass, Timber  
**Structure Triage Category:** Defensible, Stand Alone  
**Roof Material:** Metal  
**Heat Traps:** Wood Deck  
**Electrical Power:** Overhead, Underground  
**Hazards:** Terrain  
**Hazard Notes:** Edge of drainage  
**Access to Site:** T1 Engine  
**Comm with ICP:** Radio, Cell Service  
**Water Source:** Hydrant  
**Mitigation Time:** None Needed  
**Notes:** Split level style home

**Where is Safety Zone:** At fire station

**Primary Structures:** 1

**Outbuildings:** 0

**Defensible Space:** 50-100 Feet

**Siding Material:** Wood

**Gas to Structure:** Aboveground

**Best Access From:** Elk View Circle

**Collected By:** Ron Hood  
Photo 1

**Collected Date/Time:** 05/31/2017 16:28:22  
Photo 2



Photo 3

Photo 4



### Structure Triage Information



SOUTHWEST AREA  
INCIDENT MANAGEMENT TEAM

**Structure Number:** 2699  
**Structure Name:** P-26  
**SubDivision:** Quemado Lake Estates  
**GPS Location, Lat.** 34 9.43896  
**GPS Location, Long.** 108 30.9726  
**Safety Zone Present:** Yes  
**Type of Structure:** Residential  
**Surrounding Fuels:** Grass, Timber  
**Structure Triage Category:** Non-Defensible, Prep and Leave  
**Roof Material:** Metal  
**Heat Traps:** Wood Deck  
**Electrical Power:** Overhead  
**Hazards:** Terrain, Fuels  
**Hazard Notes:** Edge of drainage, fuel loading around house  
**Access to Site:** T1 Engine  
**Comm with ICP:** Radio, Cell Service  
**Water Source:** Hydrant  
**Mitigation Time:** 2-3 Hours  
**Collected By:** Ron Hood

**Where is Safety Zone:** At fire station

**Primary Structures:** 1

**Outbuildings:** 1

**Defensible Space:** None

**Siding Material:** Wood

**Gas to Structure:** None

**Best Access From:** Elk View Circle

**Collected Date/Time:** 05/31/2017 16:08:18

Photo 1

Photo 2



Photo 3

Photo 4





### Structure Triage Information



SOUTHWEST AREA  
INCIDENT MANAGEMENT TEAM

**Structure Number:** 2810  
**Structure Name:** Pueblo Largo CR/Cox 10  
**SubDivision:** Quemado lake estates  
**GPS Location, Lat.** 34 8.83128  
**GPS Location, Long.** 108 30.61182  
**Safety Zone Present:** Yes  
**Type of Structure:** Residential  
**Surrounding Fuels:** Grass,Shrub,Timber  
**Structure Triage Category:** Defensible, Prep and Hold  
**Roof Material:** Composite  
**Heat Traps:** Wood Deck,Rain Gutters  
**Electrical Power:** Overhead,Underground  
**Hazards:** Terrain,Fuels  
**Access to Site:** T3/4 Engine  
**Comm with ICP:** Radio,Cell Service  
**Water Source:** Faucet / Hose  
**Mitigation Time:** 1-2 Hours  
**Collected By:** Tyler Leyba

**Where is Safety Zone:** Fire department

**Primary Structures:** 1

**Outbuildings:** 1

**Defensible Space:** 50-100 Feet

**Siding Material:** Vinyl

**Gas to Structure:** Aboveground

**Best Access From:**

**Collected Date/Time:** 06/01/2017 14:21:34

Photo 1

Photo 2



Photo 3

Photo 4



### Structure Triage Information



SOUTHWEST AREA  
INCIDENT MANAGEMENT TEAM

**Structure Number:** 2809  
**Structure Name:** Pueblo Largo CR/Cox 20  
**SubDivision:** Quemado lake estates  
**GPS Location, Lat.** 34 8.85432  
**GPS Location, Long.** 108 30.60612  
**Safety Zone Present:** Yes  
**Type of Structure:** Residential  
**Surrounding Fuels:** Grass,Shrub,Timber,Slash  
**Structure Triage Category:** Defensible, Prep and Hold  
**Roof Material:** Metal  
**Heat Traps:** Wood Deck  
**Electrical Power:** Overhead,Underground  
**Hazards:** Terrain  
**Access to Site:** T3/4 Engine  
**Comm with ICP:** Radio,Cell Service  
**Water Source:** Faucet / Hose  
**Mitigation Time:** 2-3 Hours  
**Collected By:** Tyler Leyba

**Where is Safety Zone:** Fire department

**Primary Structures:** 1

**Outbuildings:** 3

**Defensible Space:** 50-100 Feet

**Siding Material:** Wood

**Gas to Structure:** Aboveground

**Best Access From:**

**Collected Date/Time:** 06/01/2017 14:17:41

Photo 1

Photo 2



Photo 3

Photo 4



### Structure Triage Information



SOUTHWEST AREA  
INCIDENT MANAGEMENT TEAM

**Structure Number:** 2812  
**Structure Name:** Pueblo Largo CR/Cox 26  
**SubDivision:** Quemado lake estates  
**GPS Location, Lat.** 34 8.8395  
**GPS Location, Long.** 108 30.5433  
**Safety Zone Present:** Yes  
**Type of Structure:** Residential  
**Surrounding Fuels:** Grass,Shrub,Timber  
**Structure Triage Category:** Defensible, Prep and Hold  
**Roof Material:** Metal  
**Heat Traps:** Wood Deck  
**Electrical Power:** Overhead,Underground  
**Hazards:** Bridge Load Limits  
**Access to Site:** T3/4 Engine  
**Comm with ICP:** Radio,Cell Service  
**Water Source:** Faucet / Hose  
**Mitigation Time:** 1-2 Hours  
**Collected By:** Tyler Leyba

**Where is Safety Zone:** Fire department

**Primary Structures:** 1

**Outbuildings:** 1

**Defensible Space:** 30-50 Feet

**Siding Material:** Wood

**Gas to Structure:** Underground

**Best Access From:**

**Collected Date/Time:** 06/01/2017 14:30:03

Photo 1

Photo 2



Photo 3



Photo 4

### Structure Triage Information



SOUTHWEST AREA  
INCIDENT MANAGEMENT TEAM

**Structure Number:** 2813  
**Structure Name:** Pueblo Largo CR/Cox 4  
**SubDivision:** Quemado lake estates  
**GPS Location, Lat.** 34 8.84652  
**GPS Location, Long.** 108 30.56124  
**Safety Zone Present:** Yes  
**Type of Structure:** Residential  
**Surrounding Fuels:** Grass,Shrub,Timber,Slash  
**Structure Triage Category:** Defensible, Prep and Hold  
**Roof Material:** Composite  
**Heat Traps:** Rain Gutters  
**Electrical Power:** Overhead,Underground  
**Hazards:**  
**Access to Site:** T3/4 Engine  
**Comm with ICP:** Radio,Cell Service  
**Water Source:**  
**Mitigation Time:** Less Than An Hour  
**Collected By:** Tyler Leyba

**Where is Safety Zone:** Fire department

**Primary Structures:** 1

**Outbuildings:** 2

**Defensible Space:** 30-50 Feet

**Siding Material:** Wood

**Gas to Structure:** Underground

**Best Access From:**

**Collected Date/Time:** 06/01/2017 14:34:14

Photo 1

Photo 2



Photo 3



Photo 4

### Structure Triage Information



SOUTHWEST AREA  
INCIDENT MANAGEMENT TEAM

**Structure Number:** 2814  
**Structure Name:** Pueblo Largo CR/Cox 6  
**SubDivision:** Quemado lake estates  
**GPS Location, Lat.** 34 8.85072  
**GPS Location, Long.** 108 30.57372  
**Safety Zone Present:** Yes  
**Type of Structure:** Residential  
**Surrounding Fuels:** Grass,Shrub,Timber,Slash  
**Structure Triage Category:** Defensible, Prep and Hold  
**Roof Material:** Metal  
**Heat Traps:** Wood Deck  
**Electrical Power:** Overhead,Underground  
**Hazards:**  
**Access to Site:** T3/4 Engine  
**Comm with ICP:** Radio,Cell Service  
**Water Source:** Faucet / Hose  
**Mitigation Time:** Less Than An Hour  
**Collected By:** Tyler Leyba

**Where is Safety Zone:** Fire department

**Primary Structures:** 1

**Outbuildings:** 2

**Defensible Space:** 30-50 Feet

**Siding Material:** Wood

**Gas to Structure:** Aboveground

**Best Access From:**

**Collected Date/Time:** 06/01/2017 14:36:07

Photo 2

Photo 1



Photo 3

Photo 4

### Structure Triage Information



SOUTHWEST AREA  
INCIDENT MANAGEMENT TEAM

**Structure Number:** 2811  
**Structure Name:** Pueblo Largo CR/Cox 7  
**SubDivision:** Quemado lake estates  
**GPS Location, Lat.** 34 8.83914  
**GPS Location, Long.** 108 30.56778  
**Safety Zone Present:** Yes  
**Type of Structure:** Residential  
**Surrounding Fuels:** Grass,Shrub,Timber  
**Structure Triage Category:** Defensible, Prep and Hold  
**Roof Material:** Composite  
**Heat Traps:** Wood Deck,Rain Gutters  
**Electrical Power:** Overhead,Underground  
**Hazards:** Terrain,Fuels  
**Access to Site:** T3/4 Engine  
**Comm with ICP:** Radio,Cell Service  
**Water Source:** Faucet / Hose  
**Mitigation Time:** 2-3 Hours  
**Collected By:** Tyler Leyba

**Where is Safety Zone:** Fire department

**Primary Structures:** 1

**Outbuildings:** 2

**Defensible Space:** 30-50 Feet

**Siding Material:** Wood

**Gas to Structure:** Aboveground

**Best Access From:**

**Collected Date/Time:** 06/01/2017 14:25:47

Photo 1

Photo 2



Photo 3

Photo 4



**Structure Triage Information**



**SOUTHWEST AREA  
INCIDENT MANAGEMENT TEAM**

**Structure Number:** 2594  
**Structure Name:** Pueblo Largo East  
**SubDivision:** Quemado Lake Estates  
**GPS Location, Lat.** 34 8.92392  
**GPS Location, Long.** 108 30.45522  
**Safety Zone Present:** Yes  
**Type of Structure:** Residential  
**Surrounding Fuels:** Grass,Shrub,Timber  
**Structure Triage Category:** Defensible, Prep and Hold  
**Roof Material:** Metal  
**Heat Traps:** Open Eaves,Wood Deck,Rain Gutters  
**Electrical Power:** Overhead  
**Hazards:** Fuels  
**Hazard Notes:** Propane  
**Access to Site:** T3/4 Engine  
**Comm with ICP:** Radio,Cell Service  
**Water Source:** None  
**Mitigation Time:** Less Than An Hour  
**Collected By:** Eliot Pickett

**Where is Safety Zone:** At fire station

**Primary Structures:** 1

**Outbuildings:** 1

**Defensible Space:** 50-100 Feet

**Siding Material:** Wood

**Gas to Structure:** Aboveground

**Best Access From:**

**Collected Date/Time:** 05/31/2017 10:25:31

Photo 1

Photo 2



Photo 3

Photo 4

### Structure Triage Information



SOUTHWEST AREA  
INCIDENT MANAGEMENT TEAM

**Structure Number:** 2596  
**Structure Name:** Pueblo Largo East  
**SubDivision:** Quemado Lake Estates  
**GPS Location, Lat.** 34 8.9421  
**GPS Location, Long.** 108 30.42528  
**Safety Zone Present:** Yes  
**Type of Structure:** Residential  
**Surrounding Fuels:** Grass,Shrub,Timber  
**Structure Triage Category:** Non-Defensible, Prep and Leave  
**Roof Material:** Metal  
**Heat Traps:** Open Eaves  
**Electrical Power:** Overhead  
**Hazards:** Fuels  
**Hazard Notes:** Propane  
**Access to Site:** T3/4 Engine  
**Comm with ICP:** Radio,Cell Service  
**Water Source:** None  
**Mitigation Time:** Less Than An Hour  
**Collected By:** Eliot Pickett

**Where is Safety Zone:** At fire station

**Primary Structures:** 1

**Outbuildings:** 0

**Defensible Space:** 30-50 Feet

**Siding Material:** Wood

**Gas to Structure:** Aboveground

**Best Access From:**

**Collected Date/Time:** 05/31/2017 10:28:37

Photo 1

Photo 2



Photo 3

Photo 4



### Structure Triage Information



SOUTHWEST AREA  
INCIDENT MANAGEMENT TEAM

**Structure Number:** 2597  
**Structure Name:** Pueblo Largo East  
**SubDivision:** Quemado Lake Estates  
**GPS Location, Lat.** 34 8.95932  
**GPS Location, Long.** 108 30.4257  
**Safety Zone Present:** Yes  
**Type of Structure:** Residential  
**Surrounding Fuels:** Grass,Shrub,Timber  
**Structure Triage Category:** Non-Defensible, Prep and Leave  
**Roof Material:** Composite  
**Heat Traps:** Wood Deck,Rain Gutters  
**Electrical Power:** Overhead  
**Hazards:** Fuels  
**Hazard Notes:** Propane  
**Access to Site:** T3/4 Engine  
**Comm with ICP:** Radio,Cell Service  
**Water Source:** None  
**Mitigation Time:** Less Than An Hour  
**Collected By:** Eliot Pickett

**Where is Safety Zone:** At fire station

**Primary Structures:** 1

**Outbuildings:** 3

**Defensible Space:** 50-100 Feet

**Siding Material:** Wood

**Gas to Structure:** Aboveground

**Best Access From:**

**Collected Date/Time:** 05/31/2017 10:31:33

Photo 1

Photo 2



Photo 3

Photo 4

### Structure Triage Information



SOUTHWEST AREA  
INCIDENT MANAGEMENT TEAM

**Structure Number:** 2600  
**Structure Name:** Pueblo Largo East  
**SubDivision:** Quemado Lake Estates  
**GPS Location, Lat.** 34 8.92458  
**GPS Location, Long.** 108 30.40938  
**Safety Zone Present:** Yes  
**Type of Structure:** Residential  
**Surrounding Fuels:** Grass,Shrub,Timber  
**Structure Triage Category:** Defensible, Prep and Hold  
**Roof Material:** Metal  
**Heat Traps:** Open Eaves,Wood Deck  
**Electrical Power:** Overhead  
**Hazards:** Fuels  
**Access to Site:** T3/4 Engine  
**Comm with ICP:** Radio,Cell Service  
**Water Source:** None  
**Mitigation Time:** Less Than An Hour  
**Notes:** Detached garage has residential upstairs

**Where is Safety Zone:** At fire station

**Primary Structures:** 1

**Outbuildings:** 2

**Defensible Space:** 50-100 Feet

**Siding Material:** Wood

**Gas to Structure:** Aboveground

**Best Access From:**

**Collected By:** Eliot Pickett

Photo 1

**Collected Date/Time:** 05/31/2017 10:40:53

Photo 2



Photo 3



Photo 4

### Structure Triage Information



SOUTHWEST AREA  
INCIDENT MANAGEMENT TEAM

**Structure Number:** 2601  
**Structure Name:** Pueblo Largo East  
**SubDivision:** Quemado Lake Estates  
**GPS Location, Lat.** 34 8.91036  
**GPS Location, Long.** 108 30.43752  
**Safety Zone Present:** Yes  
**Type of Structure:** Residential  
**Surrounding Fuels:** Grass,Shrub,Timber  
**Structure Triage Category:** Defensible, Prep and Hold  
**Roof Material:** Metal  
**Heat Traps:** Open Eaves,Wood Deck,Rain Gutters  
**Electrical Power:** Overhead  
**Hazards:** Fuels  
**Hazard Notes:** Propane  
**Access to Site:** T3/4 Engine  
**Comm with ICP:** Radio,Cell Service  
**Water Source:** None  
**Mitigation Time:** Less Than An Hour  
**Collected By:** Eliot Pickett

**Where is Safety Zone:** At fire station

**Primary Structures:** 1

**Outbuildings:** 1

**Defensible Space:** 50-100 Feet

**Siding Material:** Wood

**Gas to Structure:** Aboveground

**Best Access From:**

**Collected Date/Time:** 05/31/2017 10:44:25

Photo 1

Photo 2



Photo 3

Photo 4

**Structure Triage Information**



**SOUTHWEST AREA  
INCIDENT MANAGEMENT TEAM**

**Structure Number:** 2602  
**Structure Name:** Pueblo Largo East  
**SubDivision:** Quemado Lake Estates  
**GPS Location, Lat.** 34 8.89458  
**GPS Location, Long.** 108 30.44316  
**Safety Zone Present:** Yes  
**Type of Structure:** Residential  
**Surrounding Fuels:** Grass,Shrub,Timber  
**Structure Triage Category:** Defensible, Prep and Hold  
**Roof Material:** Metal  
**Heat Traps:** Open Eaves,Wood Deck  
**Electrical Power:** Overhead  
**Hazards:** Fuels  
**Hazard Notes:** Propane  
**Access to Site:** T3/4 Engine  
**Comm with ICP:** Radio,Cell Service  
**Water Source:** None  
**Mitigation Time:** Less Than An Hour  
**Collected By:** Eliot Pickett

**Where is Safety Zone:** At fire station

**Primary Structures:** 1

**Outbuildings:** 1

**Defensible Space:** 30-50 Feet

**Siding Material:** Wood

**Gas to Structure:** Aboveground

**Best Access From:**

**Collected Date/Time:** 05/31/2017 10:47:29

Photo 1

Photo 2



Photo 3

Photo 4

### Structure Triage Information



SOUTHWEST AREA  
INCIDENT MANAGEMENT TEAM

**Structure Number:** 2706  
**Structure Name:** Pueblo Largo East  
**SubDivision:** Quemado Lake Estates  
**GPS Location, Lat.** 34 8.89008  
**GPS Location, Long.** 108 30.4869  
**Safety Zone Present:** Yes  
**Type of Structure:** Residential  
**Surrounding Fuels:** Grass, Shrub, Timber  
**Structure Triage Category:** Defensible, Prep and Hold  
**Roof Material:** Metal  
**Heat Traps:** Open Eaves, Wood Deck, Rain Gutters  
**Electrical Power:** Overhead  
**Hazards:** Fuels  
**Hazard Notes:** Propane tank within 15' of structure  
**Access to Site:** T3/4 Engine  
**Comm with ICP:** Radio, Cell Service  
**Water Source:** None  
**Mitigation Time:** Less Than An Hour  
**Collected By:** Eliot Pickett

**Where is Safety Zone:** At fire station

**Primary Structures:** 1

**Outbuildings:** 2

**Defensible Space:** 50-100 Feet

**Siding Material:** Metal

**Gas to Structure:** Aboveground

**Best Access From:** Pueblo Largo Lane

**Collected Date/Time:** 05/31/2017 10:12:27

Photo 1

Photo 2



Photo 3

Photo 4



## Structure Triage Information



**Structure Number:** 2762  
**Structure Name:** Quemado Lake Estates domestic & fire pump house  
**SubDivision:** Quemado Lake Estates  
**GPS Location, Lat.** 34 8.59902  
**GPS Location, Long.** 108 30.37638  
**Safety Zone Present:** Yes **Where is Safety Zone:** At site  
**Type of Structure:** Industrial **Primary Structures:** 1 **Outbuildings:** 0  
**Surrounding Fuels:** Grass **Defensible Space:** >100 Feet  
**Structure Triage Category:** Defensible, Stand Alone  
**Roof Material:** Metal **Siding Material:** Masonry  
**Heat Traps:**  
**Electrical Power:** Overhead, Generator **Gas to Structure:** Aboveground  
**Hazards:** HazMat  
**Hazard Notes:** Propane is to power the back up generator.  
**Access to Site:** T3/4 Engine **Best Access From:** NM Hwy 103  
**Comm with ICP:** Radio, Cell Service  
**Water Source:** Hydrant  
**Mitigation Time:** None Needed  
**Notes:** Structure contains two high capacity pumps that support two above ground water storage tanks located in the NE corner of the Quemado Lake Estates subdivision. These pumps are radio controlled and therefore dependent on electric service. There is a propane powered back up power supply.

**Collected By:** Eliot Pickett

**Collected Date/Time:** 06/01/2017 12:51:33

Photo 1

Photo 2



Photo 3



Photo 4

### Structure Triage Information



SOUTHWEST AREA  
INCIDENT MANAGEMENT TEAM

**Structure Number:** 2692  
**Structure Name:** R-5 El Caso rd  
**SubDivision:** Quemado lake estates  
**GPS Location, Lat.** 34 9.87972  
**GPS Location, Long.** 108 30.8049  
**Safety Zone Present:** Yes  
**Type of Structure:** Residential  
**Surrounding Fuels:** Grass,Shrub,Timber  
**Structure Triage Category:** Defensible, Stand Alone  
**Roof Material:** Metal  
**Heat Traps:** Wood Deck,Rain Gutters  
**Electrical Power:** Underground  
**Hazards:**  
**Access to Site:** T3/4 Engine  
**Comm with ICP:** Radio,Cell Service  
**Water Source:** Faucet / Hose,Hydrant  
**Mitigation Time:** None Needed  
**Notes:** Picture 1 SW corner  
Picture 2 NE corner

**Where is Safety Zone:** At Fire Dept.

**Primary Structures:** 1

**Outbuildings:** 0

**Defensible Space:** 30-50 Feet

**Siding Material:** Masonry

**Gas to Structure:** Aboveground

**Best Access From:** El Caso rd

**Collected By:** Shane Manning  
Photo 1

**Collected Date/Time:** 05/31/2017 14:55:26  
Photo 2



Photo 3



Photo 4

## Structure Triage Information



SOUTHWEST AREA  
INCIDENT MANAGEMENT TEAM

**Structure Number:** 2668  
**Structure Name:** R-9 El Caso rd  
**SubDivision:** Quemado lake estates  
**GPS Location, Lat.** 34 10.03632  
**GPS Location, Long.** 108 30.84714  
**Safety Zone Present:** Yes  
**Type of Structure:** Residential  
**Surrounding Fuels:** Grass,Shrub,Timber

**Where is Safety Zone:** At Fire Dept.

**Primary Structures:** 1

**Outbuildings:** 0

**Defensible Space:** 30-50 Feet

### Structure Triage

**Category:** Defensible, Prep and Hold  
**Roof Material:** Composite  
**Heat Traps:** Wood Deck,Other Receptor  
**Electrical Power:** Overhead,Underground  
**Hazards:** Fuels  
**Access to Site:** T3/4 Engine  
**Comm with ICP:** Radio,Cell Service  
**Water Source:** Faucet / Hose,Hydrant  
**Mitigation Time:** 2-3 Hours  
**Notes:** Picture 1 SW corner  
Picture 2 NE corner

**Siding Material:** Vinyl

**Gas to Structure:** Aboveground

**Best Access From:** El Caso rd

**Collected By:** Shane Manning  
Photo 1

**Collected Date/Time:** 05/31/2017 12:56:29  
Photo 2



Photo 3



Photo 4



### Structure Triage Information



**Structure Number:** 2694  
**Structure Name:** S-7 Branding Iron rd  
**SubDivision:** Quemado lake estates  
**GPS Location, Lat.** 34 9.88074  
**GPS Location, Long.** 108 31.02756  
**Safety Zone Present:** Yes  
**Type of Structure:** Residential  
**Surrounding Fuels:** Grass,Shrub,Timber  
**Structure Triage Category:** Defensible, Prep and Hold  
**Roof Material:** Composite  
**Heat Traps:** Other Receptor  
**Electrical Power:** Overhead,Underground  
**Hazards:** Owners  
**Access to Site:** T6 Engine  
**Comm with ICP:** Radio,Cell Service  
**Water Source:** Faucet / Hose,Hydrant  
**Mitigation Time:** None Needed  
**Notes:** Picture 1 SW corner  
Picture 2 NE corner  
Picture 3 shed

**Where is Safety Zone:** At Fire Dept.

**Primary Structures:** 1

**Outbuildings:** 2

**Defensible Space:** 30-50 Feet

**Siding Material:** Vinyl

**Gas to Structure:** Aboveground

**Best Access From:** Branding Iron rd

**Collected By:** Shane Manning  
Photo 1

**Collected Date/Time:** 05/31/2017 14:24:29  
Photo 2



Photo 1



Photo 2



Photo 3

## Structure Triage Information



**Structure Number:** 2586  
**Structure Name:** Snuffy's  
**SubDivision:** Quemado Lake Estates

**GPS Location, Lat.** 34 8.78346  
**GPS Location, Long.** 108 30.56754

**Safety Zone Present:** Yes **Where is Safety Zone:** At fire station

**Type of Structure:** Commercial **Primary Structures:** 1 **Outbuildings:** 1

**Surrounding Fuels:** Grass,Shrub,Timber **Defensible Space:** 30-50 Feet

**Structure Triage Category:** Defensible, Prep and Hold

**Roof Material:** Metal **Siding Material:** Wood

**Heat Traps:** Wood Deck

**Electrical Power:** Overhead **Gas to Structure:** Aboveground

**Hazards:** HazMat

**Hazard Notes:** 5,000 gallon above ground fuel tank, front of business.

**Access to Site:** T1 Engine **Best Access From:** NM 103

**Comm with ICP:** Radio,Cell Service

**Water Source:** None

**Mitigation Time:** Less Than An Hour

**Other Resources:** Sprinklers

**Needed to Protect:**

**Notes:** Potential for high occupancy

**Collected By:** Ron Hood  
Photo 1

**Collected Date/Time:** 05/31/2017 09:04:25  
Photo 2



Photo 3



Photo 4



### Structure Triage Information



**Structure Number:** 2690  
**Structure Name:** T-16  
**SubDivision:** Quemado lake estates  
**GPS Location, Lat.** 34 9.89586  
**GPS Location, Long.** 108 30.93918  
**Safety Zone Present:** Yes  
**Type of Structure:** Residential  
**Surrounding Fuels:** Grass,Shrub,Timber  
**Structure Triage Category:** Defensible, Stand Alone  
**Roof Material:** Composite  
**Heat Traps:**  
**Electrical Power:** Overhead,Underground  
**Hazards:**  
**Access to Site:** T3/4 Engine  
**Comm with ICP:** Radio,Cell Service  
**Water Source:** Faucet / Hose  
**Mitigation Time:** None Needed  
**Notes:** Picture 1 SW corner  
Picture 2 NE corner

**Where is Safety Zone:** At Fire Dept.

**Primary Structures:** 1

**Outbuildings:** 1

**Defensible Space:** 50-100 Feet

**Siding Material:** Vinyl

**Gas to Structure:** Aboveground

**Best Access From:** Branding Iron rd

**Collected By:** Shane Manning  
Photo 1

**Collected Date/Time:** 05/31/2017 14:09:18  
Photo 2



Photo 3



Photo 4

## Structure Triage Information



SOUTHWEST AREA  
INCIDENT MANAGEMENT TEAM

**Structure Number:** 2693  
**Structure Name:** T-18 Branding Iron rd  
**SubDivision:** Quemado lake estates  
**GPS Location, Lat.** 34 9.95268  
**GPS Location, Long.** 108 30.94104  
**Safety Zone Present:** Yes  
**Type of Structure:** Residential  
**Surrounding Fuels:** Grass,Shrub,Timber  
**Structure Triage Category:** Defensible, Prep and Hold  
**Roof Material:** Composite  
**Heat Traps:** Wood Deck  
**Electrical Power:** Overhead,Underground  
**Hazards:**  
**Access to Site:** T3/4 Engine  
**Comm with ICP:** Radio,Cell Service  
**Water Source:** Faucet / Hose  
**Mitigation Time:** Less Than An Hour  
**Other Resources Needed to Protect:** Sprinkler system  
**Notes:** Picture 1 SW corner  
Picture 2 NE corner  
Picture 3 shed

**Where is Safety Zone:** At Fire Dept.

**Primary Structures:** 1

**Outbuildings:** 1

**Defensible Space:** 50-100 Feet

**Siding Material:** Vinyl

**Gas to Structure:** Underground

**Best Access From:** Branding Iron rd

**Collected By:** Shane Manning  
Photo 1

**Collected Date/Time:** 05/31/2017 13:58:54  
Photo 2



Photo 3



Photo 4



## Structure Triage Information



**Structure Number:** 2749  
**Structure Name:** V11 Paradise Loop  
**SubDivision:** Quemado Lake Estates  
**GPS Location, Lat.** 34 9.68154  
**GPS Location, Long.** 108 31.2936  
**Safety Zone Present:** Yes  
**Type of Structure:** Commercial  
**Surrounding Fuels:** Grass,Shrub,Timber  
**Structure Triage Category:** Defensible, Stand Alone  
**Roof Material:** Metal  
**Heat Traps:** Rain Gutters  
**Electrical Power:** Underground  
**Hazards:**  
**Access to Site:** T1 Engine  
**Comm with ICP:** Radio,Cell Service  
**Water Source:** Faucet / Hose  
**Mitigation Time:** Less Than An Hour  
**Other Resources Needed to Protect:** Sprinkler system  
**Notes:** Picture 1 SW corner  
Picture 2 NE corner

**Where is Safety Zone:** Fire department  
**Primary Structures:** 0  
**Outbuildings:** 1  
**Defensible Space:** 50-100 Feet  
**Siding Material:** Metal  
**Gas to Structure:** Aboveground  
**Best Access From:** Paradise Loop

**Collected By:** Shane Manning  
Photo 1

**Collected Date/Time:** 06/01/2017 10:48:27  
Photo 2



Photo 3



Photo 4

## Structure Triage Information



SOUTHWEST AREA  
INCIDENT MANAGEMENT TEAM

**Structure Number:** 2743  
**Structure Name:** V12 Paradise Loop  
**SubDivision:** Quemado Lake Estates

**GPS Location, Lat.** 34 9.64776  
**GPS Location, Long.** 108 31.25856

**Safety Zone Present:** Yes

**Where is Safety Zone:** Fire department

**Type of Structure:** Residential

**Primary Structures:** 1

**Outbuildings:** 2

**Surrounding Fuels:** Grass,Shrub,Timber

**Defensible Space:** 50-100 Feet

**Structure Triage**

**Category:** Defensible, Prep and Hold

**Roof Material:** Metal

**Siding Material:** Wood

**Heat Traps:** Wood Deck,Rain Gutters

**Electrical Power:** Underground

**Gas to Structure:** None

**Hazards:** Fuels,No Turn Around

Small driveway

**Hazard Notes:** Minimum saw work needed

**Access to Site:** T3/4 Engine

**Best Access From:** Paradise Loop

**Comm with ICP:** Radio,Cell Service

**Water Source:** Faucet / Hose

**Mitigation Time:** Less Than An Hour

**Other Resources**

**Needed to Protect:** Crew for Saw work

**Notes:** Picture 1 SW corner

Picture 2 NE corner

Picture 3 sheds west of house

**Collected By:** Shane Manning  
Photo 1

**Collected Date/Time:** 06/01/2017 10:22:14  
Photo 2



Photo 3



Photo 4



### Structure Triage Information



SOUTHWEST AREA  
INCIDENT MANAGEMENT TEAM

**Structure Number:** 2747  
**Structure Name:** V-2  
**SubDivision:** Quemado Lake Estates  
**GPS Location, Lat.** 34 9.56166  
**GPS Location, Long.** 108 31.13334  
**Safety Zone Present:** Yes  
**Type of Structure:** Residential  
**Surrounding Fuels:** Grass, Timber  
**Structure Triage Category:** Defensible, Prep and Hold  
**Roof Material:** Composite  
**Heat Traps:**  
**Electrical Power:** Underground  
**Hazards:**  
**Access to Site:** T3/4 Engine  
**Comm with ICP:** Radio, Cell Service  
**Water Source:** Hydrant  
**Mitigation Time:** Less Than An Hour  
**Collected By:** Ron Hood

**Where is Safety Zone:** At fire station

**Primary Structures:** 1

**Outbuildings:** 0

**Defensible Space:** 30-50 Feet

**Siding Material:** Wood

**Gas to Structure:** Aboveground

**Best Access From:** Turkey Trot Ln

**Collected Date/Time:** 06/01/2017 10:43:05

Photo 1

Photo 2



Photo 3



Photo 4

### Structure Triage Information



SOUTHWEST AREA  
INCIDENT MANAGEMENT TEAM

**Structure Number:** 2746  
**Structure Name:** V-5  
**SubDivision:** Quemado Lake Estates  
**GPS Location, Lat.** 34 9.65262  
**GPS Location, Long.** 108 31.1913  
**Safety Zone Present:** Yes  
**Type of Structure:** Residential  
**Surrounding Fuels:** Grass,Shrub,Timber  
**Structure Triage Category:** Defensible, Prep and Hold  
**Roof Material:** Composite  
**Heat Traps:** Wood Deck  
**Electrical Power:** Underground  
**Hazards:**  
**Access to Site:** T3/4 Engine  
**Comm with ICP:** Radio,Cell Service  
**Water Source:** Faucet / Hose,Hydrant  
**Mitigation Time:** 1-2 Hours  
**Collected By:** Ron Hood

**Where is Safety Zone:** At fire station

**Primary Structures:** 1

**Outbuildings:** 1

**Defensible Space:** None

**Siding Material:** Wood

**Gas to Structure:** Aboveground

**Best Access From:** Turkey Trot Ln

**Collected Date/Time:** 06/01/2017 10:33:36

Photo 1

Photo 2



Photo 3



Photo 4





### Structure Triage Information



SOUTHWEST AREA  
INCIDENT MANAGEMENT TEAM

**Structure Number:** 2745  
**Structure Name:** V-6  
**SubDivision:** Quemado Lake Estates  
**GPS Location, Lat.** 34 9.69624  
**GPS Location, Long.** 108 31.21254  
**Safety Zone Present:** Yes  
**Type of Structure:** Residential  
**Surrounding Fuels:** Grass, Timber  
**Structure Triage Category:** Defensible, Prep and Hold  
**Roof Material:** Metal  
**Heat Traps:**  
**Electrical Power:** Underground  
**Hazards:**  
**Access to Site:** T3/4 Engine  
**Comm with ICP:** Radio, Cell Service  
**Water Source:** Faucet / Hose, Hydrant  
**Mitigation Time:** Less Than An Hour  
**Collected By:** Ron Hood

**Where is Safety Zone:** At fire station

**Primary Structures:** 1

**Outbuildings:** 1

**Defensible Space:** 30-50 Feet

**Siding Material:** Wood

**Gas to Structure:** None

**Best Access From:** Turkey Trot Ln

**Collected Date/Time:** 06/01/2017 10:28:20

Photo 1

Photo 2



Photo 3



Photo 4



## Structure Triage Information



**Structure Number:** 2815  
**Structure Name:** X10 Paradise Loop  
**SubDivision:** Quemado Lake Estates  
**GPS Location, Lat.** 34 9.60768  
**GPS Location, Long.** 108 31.28706  
**Safety Zone Present:** Yes  
**Type of Structure:** Residential  
**Surrounding Fuels:** Grass,Shrub,Timber

**Where is Safety Zone:** Fire department

**Primary Structures:** 1

**Outbuildings:** 1

**Defensible Space:** 30-50 Feet

**Structure Triage Category:** Defensible, Prep and Hold  
**Roof Material:** Metal  
**Heat Traps:** Wood Deck  
**Electrical Power:** Overhead,Underground  
**Hazards:** Fuels  
**Hazard Notes:** Fuels to the south  
**Access to Site:** T1 Engine  
**Comm with ICP:** Radio,Cell Service  
**Water Source:** Faucet / Hose,Hydrant  
**Mitigation Time:** 1-2 Hours  
**Other Resources Needed to Protect:** Sprinklers  
**Notes:** Hand thinning  
Picture 1 SW corner  
Picture 2 NE corner  
Picture 3 garage east of house

**Siding Material:** Wood

**Gas to Structure:** None

**Best Access From:** Paradise Loop

**Collected By:** Shane Manning  
Photo 1

**Collected Date/Time:** 06/01/2017 11:18:31  
Photo 2



Photo 3



Photo 4



### Structure Triage Information



**Structure Number:** 2817  
**Structure Name:** X12 Sundance Dr  
**SubDivision:** Quemado Lake Estates  
**GPS Location, Lat.** 34 9.57894  
**GPS Location, Long.** 108 31.38132  
**Safety Zone Present:** Yes  
**Type of Structure:** Residential  
**Surrounding Fuels:** Grass,Shrub,Timber  
**Structure Triage Category:** Defensible, Prep and Hold  
**Roof Material:** Composite  
**Heat Traps:** Wood Deck  
**Electrical Power:** Underground  
**Hazards:** Terrain,Fuels  
**Hazard Notes:** On the edge of the steep slope  
**Access to Site:** T3/4 Engine  
**Comm with ICP:** Radio,Cell Service  
**Water Source:** Faucet / Hose,Hydrant  
**Mitigation Time:** Less Than An Hour  
**Other Resources Needed to Protect:** Sprinkler system  
**Notes:** Picture 1 SW corner  
Picture 2 NE corner  
Could be a standalone if camper removed

**Where is Safety Zone:** Fire department  
**Primary Structures:** 1  
**Outbuildings:** 0  
**Defensible Space:** 30-50 Feet

**Siding Material:** Vinyl  
**Gas to Structure:** Aboveground

**Best Access From:** Sundance Dr

**Collected By:** Shane Manning  
Photo 1

**Collected Date/Time:** 06/01/2017 10:59:36  
Photo 2



Photo 3



Photo 4

## Structure Triage Information



**Structure Number:** 2816  
**Structure Name:** X13 Sundance Dr  
**SubDivision:** Quemado Lake Estates

**GPS Location, Lat.** 34 9.62622  
**GPS Location, Long.** 108 31.38642

**Safety Zone Present:** Yes  
**Type of Structure:** Residential  
**Surrounding Fuels:** Grass, Shrub, Timber

**Where is Safety Zone:** Fire department

**Primary Structures:** 1

**Outbuildings:** 0

**Defensible Space:** 30-50 Feet

**Structure Triage Category:** Defensible, Prep and Hold  
**Roof Material:** Composite

**Siding Material:** Vinyl

**Heat Traps:**

**Gas to Structure:** Aboveground

**Electrical Power:** None

**Hazards:** Fuels

**Hazard Notes:** Thicker fuels to the west

**Best Access From:** Sundance Dr

**Access to Site:** T6 Engine

**Comm with ICP:** Radio, Cell Service

**Water Source:** Faucet / Hose

**Mitigation Time:** 1-2 Hours

**Other Resources:** Sprinkler system

**Needed to Protect:** Crew for Hand thinning

**Notes:** Picture 1 SW corner

Picture 2 NE corner

Could be standalone if the camper removed

**Collected By:** Shane Manning  
Photo 1

**Collected Date/Time:** 06/01/2017 11:08:32  
Photo 2



Photo 3



Photo 4

### Structure Triage Information



**Structure Number:** 2792  
**Structure Name:** X-5 ,MUSTANG DR.  
**SubDivision:** Quemado lake estates  
**GPS Location, Lat.** 34 9.4776  
**GPS Location, Long.** 108 31.27344  
**Safety Zone Present:** Yes  
**Type of Structure:** Residential  
**Surrounding Fuels:** Grass,Shrub,Timber,Slash  
**Structure Triage Category:** Defensible, Prep and Hold  
**Roof Material:** Metal  
**Heat Traps:** Rain Gutters  
**Electrical Power:** Underground  
**Hazards:** Fuels  
**Hazard Notes:** Pesticide sprayer undrr car port  
**Access to Site:** T3/4 Engine  
**Comm with ICP:** Radio,Cell Service  
**Water Source:** Faucet / Hose,Hydrant  
**Mitigation Time:** Less Than An Hour  
**Other Resources Needed to Protect:** None  
**Collected By:** Tyler Leyba

**Where is Safety Zone:** Fire department  
**Primary Structures:** 1  
**Defensible Space:** 50-100 Feet  
**Outbuildings:** 0  
**Siding Material:** Metal  
**Gas to Structure:** Aboveground  
**Best Access From:**

**Collected Date/Time:** 06/01/2017 10:59:05  
Photo 2



Photo 1



Photo 2

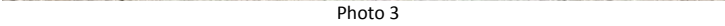


Photo 3

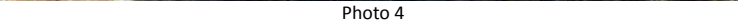


Photo 4

## Structure Triage Information



**Structure Number:** 2589  
**Structure Name:** Z-23  
**SubDivision:** Quemado lake estates  
**GPS Location, Lat.** 34 9.80604  
**GPS Location, Long.** 108 31.69404  
**Safety Zone Present:** Yes  
**Type of Structure:** Residential  
**Surrounding Fuels:** Grass,Shrub,Timber  
**Structure Triage Category:** Defensible, Stand Alone  
**Roof Material:** Metal  
**Heat Traps:** Rain Gutters  
**Electrical Power:** Overhead,Underground  
**Hazards:** No Turn Around  
**Hazard Notes:** Small drive way  
**Access to Site:** T6 Engine  
**Comm with ICP:** Radio,Cell Service  
**Water Source:** Faucet / Hose,Hydrant  
**Mitigation Time:** Less Than An Hour  
**Other Resources Needed to Protect:** Sprinklers due to structure being on a narrow ridge top  
**Notes:** Picture 1 SW corner  
Picture 2 NE corner

**Where is Safety Zone:** At Fire Dept.

**Primary Structures:** 1

**Outbuildings:** 0

**Defensible Space:** 50-100 Feet

**Siding Material:** Metal

**Gas to Structure:** None

**Best Access From:** El Caso rd

**Collected By:** Shane Manning  
Photo 1

**Collected Date/Time:** 05/31/2017 10:01:13  
Photo 2



Photo 3



Photo 4

## Structure Triage Information



**Structure Number:** 2605  
**Structure Name:** Z32  
**SubDivision:** Quemado lake estates  
**GPS Location, Lat.** 34 10.03914  
**GPS Location, Long.** 108 31.52592  
**Safety Zone Present:** Yes  
**Type of Structure:** Residential  
**Surrounding Fuels:** Grass,Shrub,Timber

**Where is Safety Zone:** At Fire Dept.

**Primary Structures:** 1

**Outbuildings:** 1

**Defensible Space:** 30-50 Feet

**Structure Triage Category:** Defensible, Prep and Hold

**Roof Material:** Composite

**Siding Material:** Vinyl

**Heat Traps:** Other Receptor

**Electrical Power:** Overhead,Underground

**Gas to Structure:** Underground

**Hazards:** Fuels

**Hazard Notes:** Thicker fuels to the west

**Best Access From:** Castle Rock View rd

**Access to Site:** T3/4 Engine

**Comm with ICP:** Radio,Cell Service

**Water Source:** Faucet / Hose,Hydrant

**Mitigation Time:** 2-3 Hours

**Other Resources Needed to Protect:** Sprinkler system to pretreat fuels west of structure

**Notes:**  
Picture 1 SW corner  
Picture 2 NE corner  
Picture 3 Storage container north of structure

**Collected By:** Shane Manning  
Photo 1

**Collected Date/Time:** 05/31/2017 10:55:10  
Photo 2



Photo 3



Photo 4



### Structure Triage Information



SOUTHWEST AREA  
INCIDENT MANAGEMENT TEAM

**Structure Number:** 2592  
**Structure Name:** Pueblo Largo East  
**SubDivision:** Quesadilla Lake Estates  
**GPS Location, Lat.** 34 8.90544  
**GPS Location, Long.** 108 30.46968  
**Safety Zone Present:** Yes  
**Type of Structure:** Residential  
**Surrounding Fuels:** Grass,Shrub,Timber  
**Structure Triage Category:** Defensible, Prep and Hold  
**Roof Material:** Metal  
**Heat Traps:** Open Eaves,Wood Deck,Rain Gutters  
**Electrical Power:** Overhead  
**Hazards:** Fuels  
**Hazard Notes:** Propane  
**Access to Site:** T3/4 Engine  
**Comm with ICP:** Radio,Cell Service  
**Water Source:** None  
**Mitigation Time:** Less Than An Hour  
**Collected By:** Eliot Pickett

**Where is Safety Zone:** At fire station

**Primary Structures:** 1

**Outbuildings:** 2

**Defensible Space:** 50-100 Feet

**Siding Material:** Wood

**Gas to Structure:** Aboveground

**Best Access From:** Pueblo Largo Lane

**Collected Date/Time:** 05/31/2017 10:17:08

Photo 1

Photo 2



Photo 3

Photo 4



## Structure Triage Information



**Structure Number:** 2760  
**Structure Name:** Quemado Lake Estates domestic & fire pump house  
**SubDivision:** Quesadilla Lake Estates  
**GPS Location, Lat.** 34 8.59902  
**GPS Location, Long.** 108 30.37638  
**Safety Zone Present:** Yes **Where is Safety Zone:** At site  
**Type of Structure:** Industrial **Primary Structures:** 1 **Outbuildings:** 0  
**Surrounding Fuels:** Grass **Defensible Space:** >100 Feet  
**Structure Triage Category:** Defensible, Stand Alone  
**Roof Material:** Metal **Siding Material:** Masonry  
**Heat Traps:**  
**Electrical Power:** Overhead, Generator **Gas to Structure:** Aboveground  
**Hazards:** HazMat  
**Hazard Notes:** Propane is to power the back up generator.  
**Access to Site:** T3/4 Engine **Best Access From:** NM Hwy 103  
**Comm with ICP:** Radio, Cell Service  
**Water Source:** None  
**Mitigation Time:** None Needed  
**Notes:** Structure contains two high capacity pumps that support two above ground water storage tanks located in the NE corner of the Quemado Lake Estates subdivision. These pumps are radio controlled and therefore dependent on electric service. There is a propane powered back up power supply.

**Collected By:** Eliot Pickett

**Collected Date/Time:** 06/01/2017 12:46:40

Photo 1

Photo 2



Photo 3



Photo 4

## Structure Triage Information



**Structure Number:** 2761  
**Structure Name:** Quemado Lake Estates domestic & fire pump house  
**SubDivision:** Quesadilla Lake Estates  
**GPS Location, Lat.** 34 8.59902  
**GPS Location, Long.** 108 30.37638  
**Safety Zone Present:** Yes **Where is Safety Zone:** At site  
**Type of Structure:** Industrial **Primary Structures:** 1 **Outbuildings:** 0  
**Surrounding Fuels:** Grass **Defensible Space:** >100 Feet  
**Structure Triage Category:** Defensible, Stand Alone  
**Roof Material:** Metal **Siding Material:** Masonry  
**Heat Traps:**  
**Electrical Power:** Overhead, Generator **Gas to Structure:** Aboveground  
**Hazards:** HazMat  
**Hazard Notes:** Propane is to power the back up generator.  
**Access to Site:** T3/4 Engine **Best Access From:** NM Hwy 103  
**Comm with ICP:** Radio, Cell Service  
**Water Source:** Hydrant  
**Mitigation Time:** None Needed  
**Notes:** Structure contains two high capacity pumps that support two above ground water storage tanks located in the NE corner of the Quemado Lake Estates subdivision. These pumps are radio controlled and therefore dependent on electric service. There is a propane powered back up power supply.

**Collected By:** Eliot Pickett

Photo 1

**Collected Date/Time:** 06/01/2017 12:49:30

Photo 2



Photo 3



Photo 4