






INFRARED MAP
Bonita (NM-CAF-000152)
Interpreted (IR) Acres: 4,173
Flight: June 16, 2017 @ 0217 MDT
IRIN: Cheron Ferland (New Mexico)
Datum: Nad83 UTM Zone 13


 GIS Perimeter (6/16/2017 @ 1600 MDT)

 Isolated Heat

 Heat Perimeter

 Intense Heat

 Scattered Heat



0 0.25 0.5 1 Miles