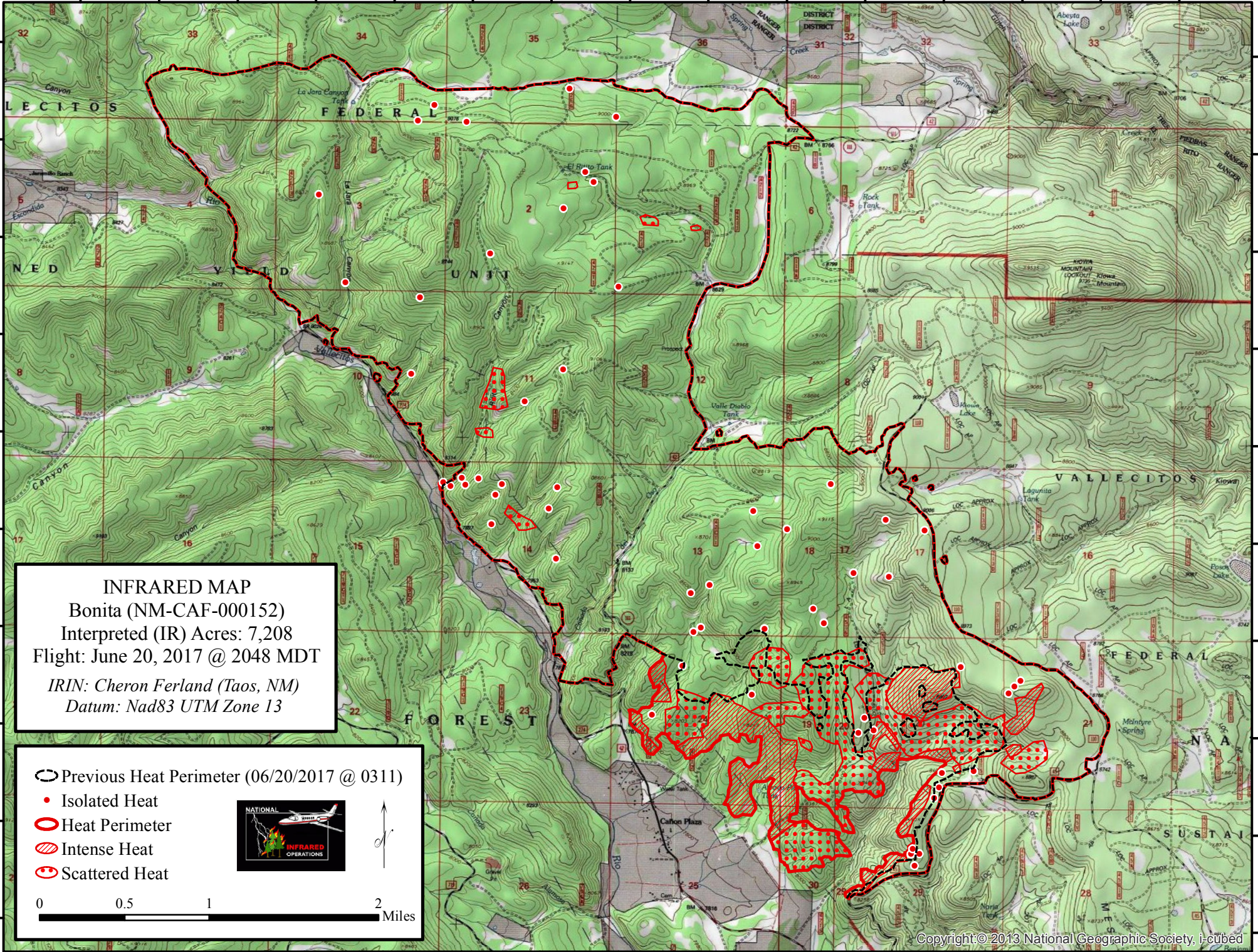


106°12'30"W 106°12'0"W 106°11'30"W 106°11'0"W 106°10'30"W 106°10'0"W 106°9'30"W 106°9'0"W 106°8'30"W 106°8'0"W 106°7'30"W 106°7'0"W 106°6'30"W 106°6'0"W 106°5'30"W

36°37'0"N
36°36'30"N
36°36'0"N
36°35'30"N
36°35'0"N
36°34'30"N
36°34'0"N
36°33'30"N
36°33'0"N
36°32'30"N




36°37'0"N
36°36'30"N
36°36'0"N
36°35'30"N
36°35'0"N
36°34'30"N
36°34'0"N
36°33'30"N
36°33'0"N



INFRARED MAP
Bonita (NM-CAF-000152)
Interpreted (IR) Acres: 7,208
Flight: June 20, 2017 @ 2048 MDT
IRIN: Cheron Ferland (Taos, NM)
Datum: Nad83 UTM Zone 13

○ Previous Heat Perimeter (06/20/2017 @ 0311)

- Isolated Heat
- Heat Perimeter
- ▨ Intense Heat
- ⊕ Scattered Heat



106°12'30"W 106°12'0"W 106°11'30"W 106°11'0"W 106°10'30"W 106°10'0"W 106°9'30"W 106°9'0"W 106°8'30"W 106°8'0"W 106°7'30"W 106°7'0"W 106°6'30"W 106°6'0"W 106°5'30"W