







Legend

	Heat Perimeter		Intense Heat		Scattered Heat Source
	Isolated Heat Source		20170624_0132_PreviousBonita_FirePolygon		

N



0 0.25 0.5 1 1.5 2 Miles

Bonita Fire
Incident # - NM-CAF-000152
Infrared Imagery Map
Imagery Flown: June 24, 2017 - 2349 (MDT)
Interpreted Acres: 7,495 Acres
IRIN: Bob Brantlinger

