

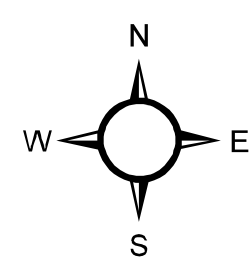
Boundary Fire

Crater

AZ-COF-000565

Day Shift June 17, 2017


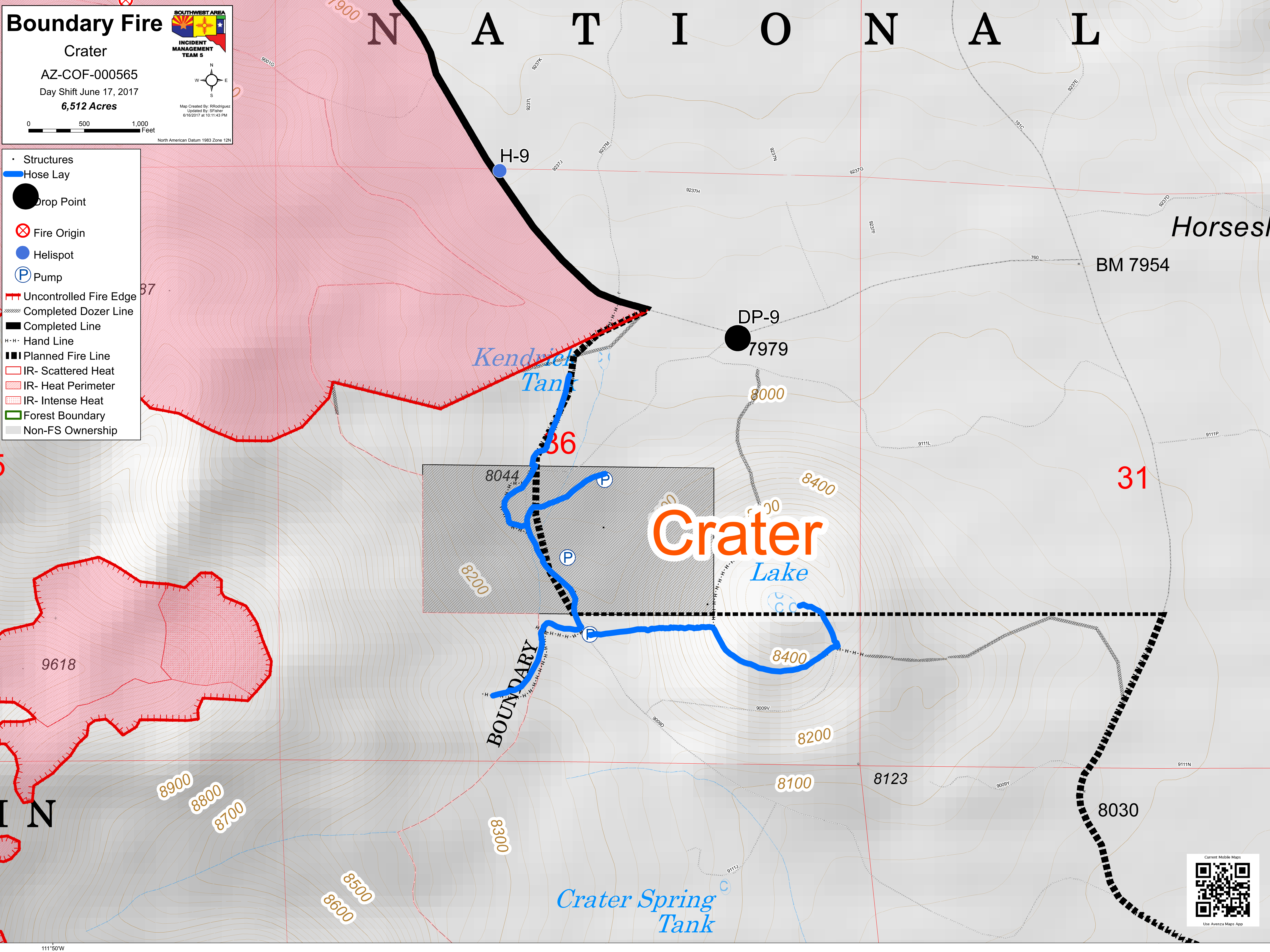
6,512 Acres



Map Created By: RRodriguez
Updated By: SFisher
6/16/2017 at 10:11:43 PM

North American Datum 1983 Zone 12N

- Structures
- Hose Lay
- Drop Point
- Fire Origin
- Helispot
- Pump
- Uncontrolled Fire Edge
- Completed Dozer Line
- Completed Line
- Hand Line
- Planned Fire Line
- IR- Scattered Heat
- IR- Heat Perimeter
- IR- Intense Heat
- Forest Boundary
- Non-FS Ownership



Use Avenza Maps App