




**Boundary
(AZ-COF-000565)
Infrared Map**

Infrared Map: 6/20/2017
 Imagery Date: 06/19/2017
 Imagery Time: 2147 LOCAL
 Interpreted Total Acres: 8,622
 IRN: Daniel LeVrier



**NATIONAL
INFRARED
OPERATIONS**

- Isolated Heat
- Scattered Heat
- ▨▨▨▨ Intense Heat
- Heat Perimeter

Sources: Esri, HERE, DeLorme, Intermap, increment P Corp., GEBCO, USGS, FAO, NPS, NRCAN, GeoBase, IGN, Kadaster NL, Ordnance Survey, Esri Japan, METI, Esri China (Hong Kong), Swisstopo, MapmyIndia, © OpenStreetMap contributors, and the GIS User Community