






Boundary Fire Infrared Map
 AZ-COF-000565
 Imagery Acquired:
 20 June 2017 @ 2107 MST
 Interpreted Acreage: 10,465
 Interpreter: Jan Johnson



Legend

-  Heat Perimeter
-  Intense Heat
-  Scattered Heat
-  Isolated Heat Sources



Sources: Esri, HERE, DeLorme, TomTom, Intermap, increment P Corp., GEBCO, USGS, FAO, NPS, NRCAN, GeoBase, IGN, Kadaster NL, Ordnance Survey, Esri Japan, METI, Esri China (Hong Kong), swisstopo, MapmyIndia, © OpenStreetMap contributors, and the GIS User Community