





Boundary Fire Infrared Map  
 AZ-COF-000565  
 Imagery Acquired:  
 25 June 2017 @ 2338 MST  
 Interpreted Acreage: 17,156  
 Interpreter: Jan Johnson



**Legend**

-  Boundary Heat Perimeter
-  Boundary Scattered Heat
-  Boundary Isolated Heat Sources



Sources: Esri, HERE, DeLorme, TomTom, Intermap, increment P Corp., GEBCO, USGS, FAO, NPS, NRCAN, GeoBase, IGN, Kadaster NL, Ordnance Survey, Esri Japan, METI, Esri China (Hong Kong), swisstopo, MapmyIndia, © OpenStreetMap contributors, and the GIS User Community