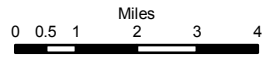


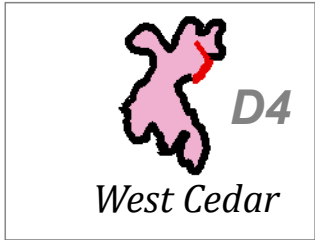
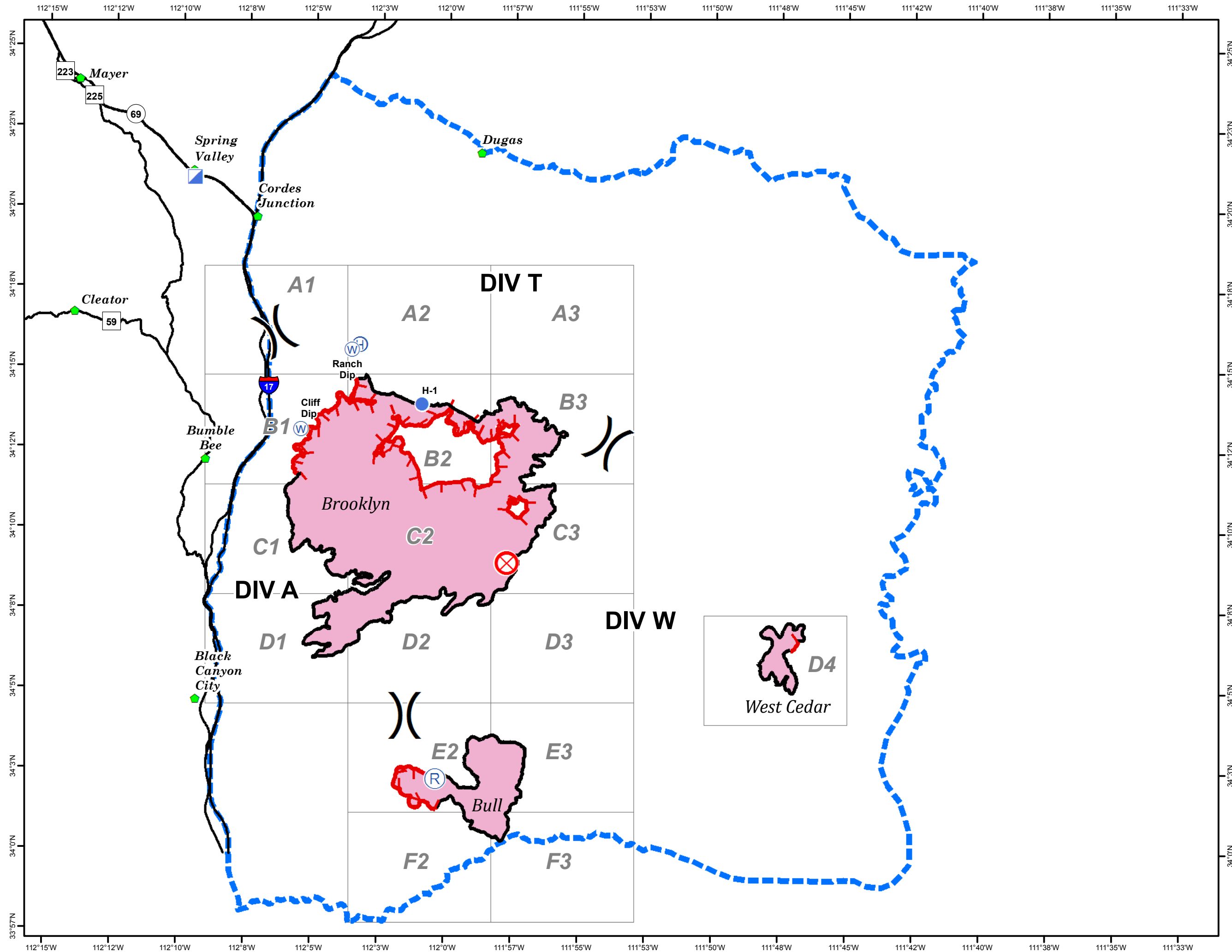
**BROOKLYN
IAP INDEX
AZ-TNF-1051
7/12/2017
32,804 ACRES**

**BULL: 5,161 ACRES
WEST CEDAR: 1,342 ACRES**

1:200,742



- Division
- Fire Origin
- Helibase
- Helispot
- Incident Command Post
- Repeater
- Water Source
- Uncontrolled Fire Edge
- Completed Line
- IA Response



BROOKLYN AZ-TNF-1051 7/12/2017

32,804 ACRES

BULL: 5,161 ACRES
WEST CEDAR: 1,342 ACRES

PAGE: A 1

1:24,000

Miles

0 0.25 0.5 1



Division



Highway



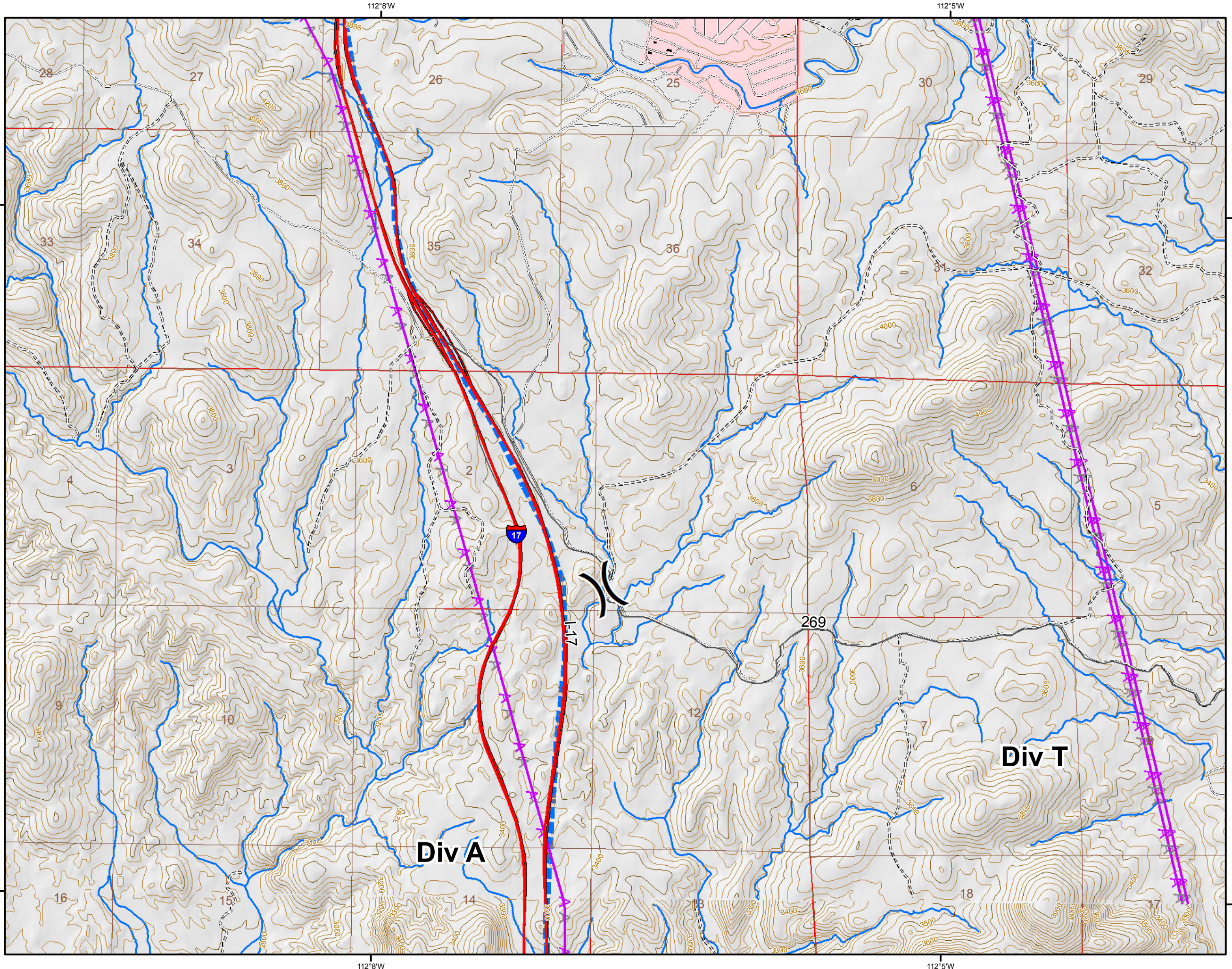
Road



Power Transmission Line



IA Response



BROOKLYN AZ-TNF-1051 7/12/2017

32,804 ACRES

BULL: 5,161 ACRES
WEST CEDAR: 1,342 ACRES

PAGE: A2

1:24,000

Miles
0.5

0 0.25 1



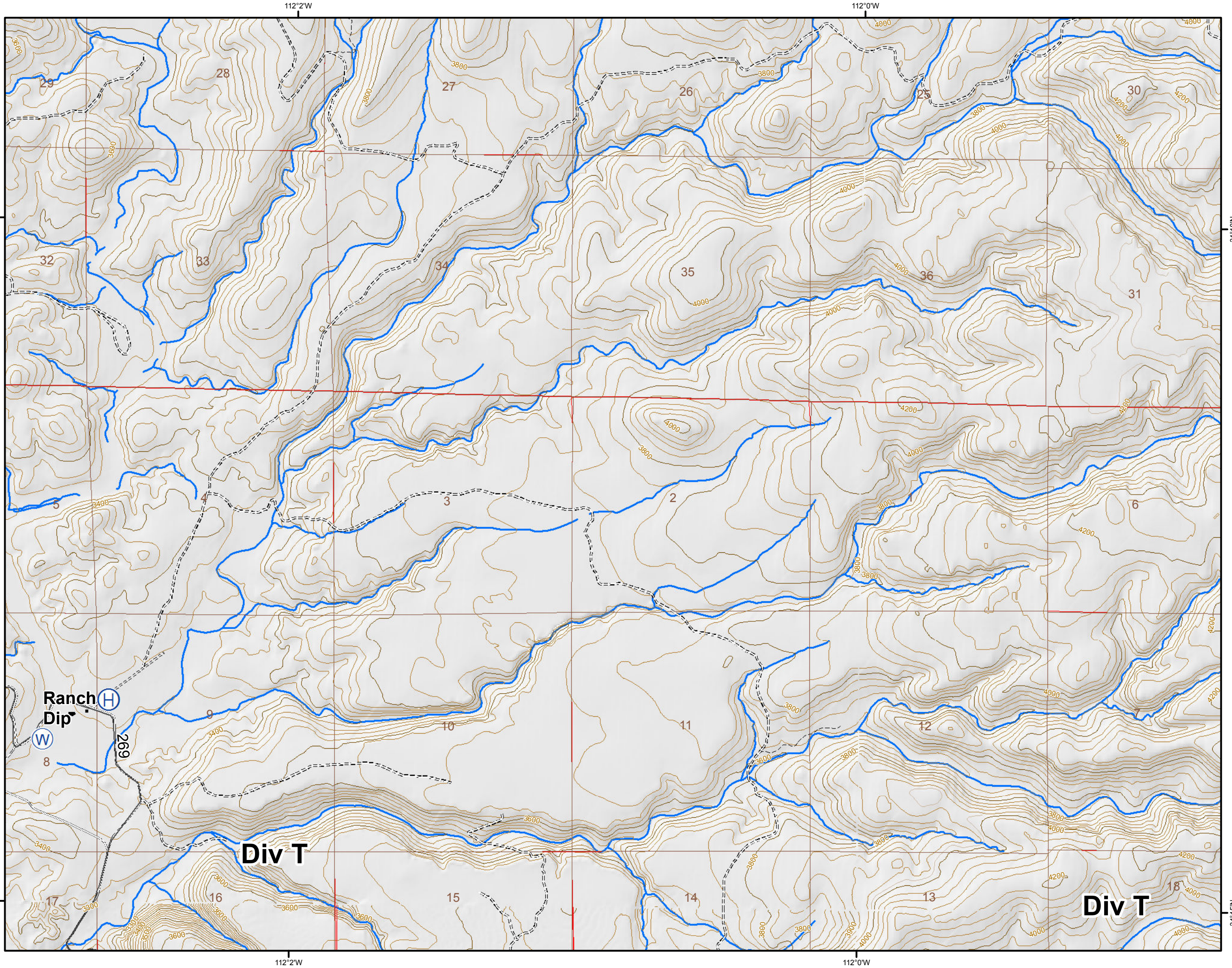
Helibase



Water Source

Road

IA Response



**BROOKLYN
AZ-TNF-1051
7/12/2017**

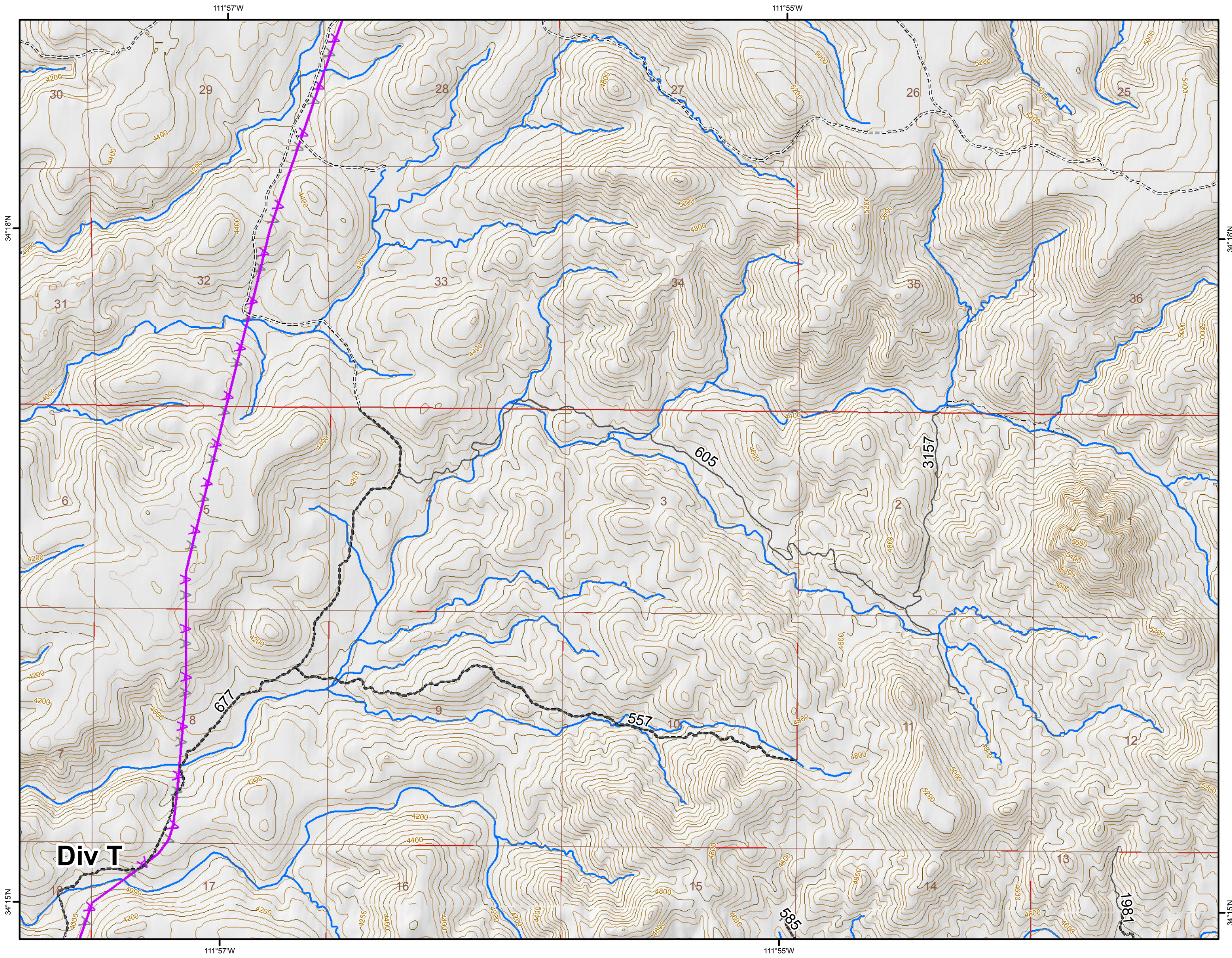

32,804 ACRES

**BULL: 5,161 ACRES
WEST CEDAR: 1,342 ACRES**

PAGE: A3

1:24,000

Miles



Road

Power Transmission Line

IA Response

BROOKLYN AZ-TNF-1051 7/12/2017

32,804 ACRES


BULL: 5,161 ACRES
WEST CEDAR: 1,342 ACRES

PAGE: B1

1:24,000

Miles

0.5



Water Source



Uncontrolled Fire Edge



Completed Line



Highway



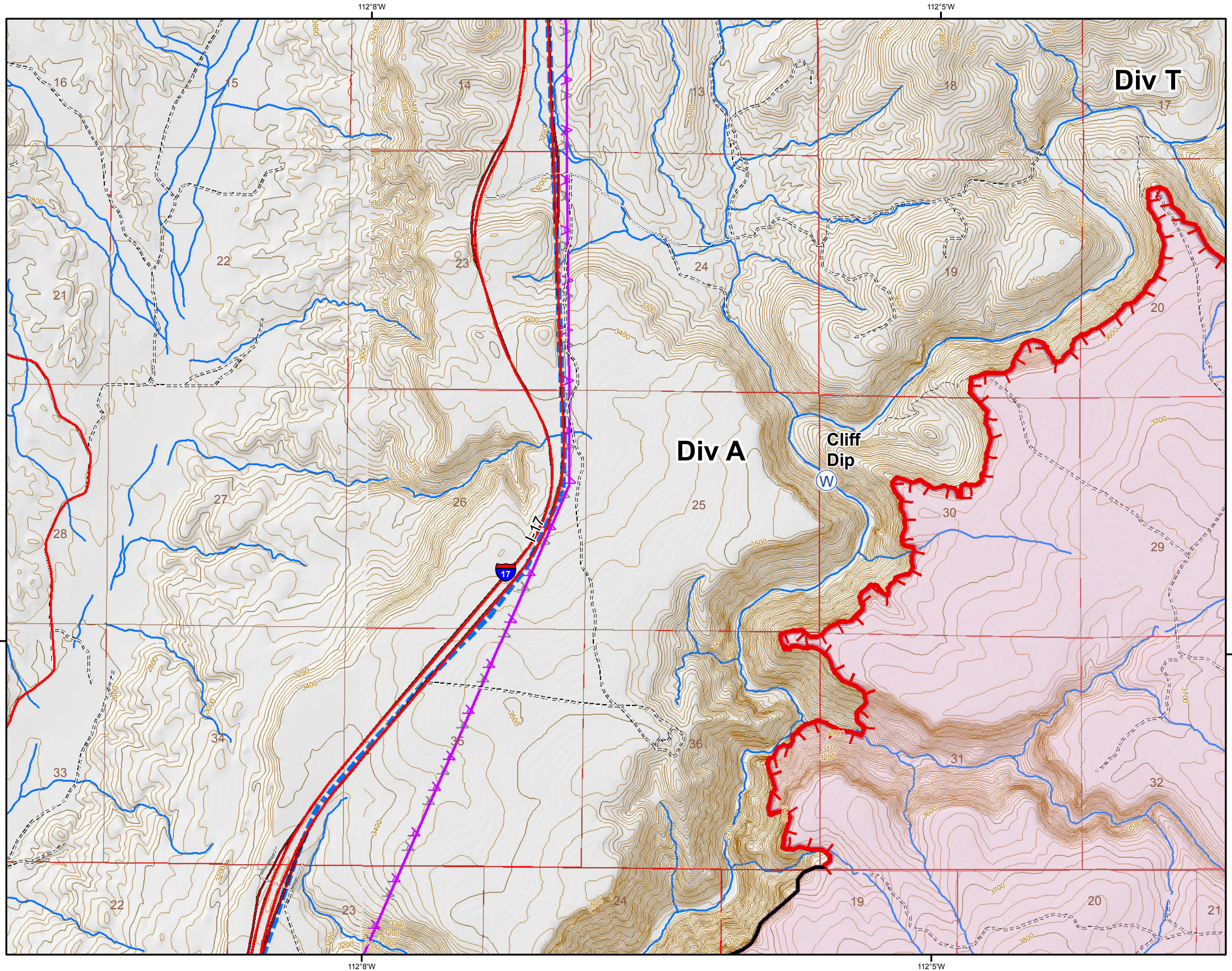
Road



Power Transmission Line



IA Response



BROOKLYN AZ-TNF-1051 7/12/2017

32,804 ACRES


BULL: 5,161 ACRES
WEST CEDAR: 1,342 ACRES

PAGE: B2

1:24,000

Miles

0.5



Helispot



Uncontrolled Fire Edge



Completed Line



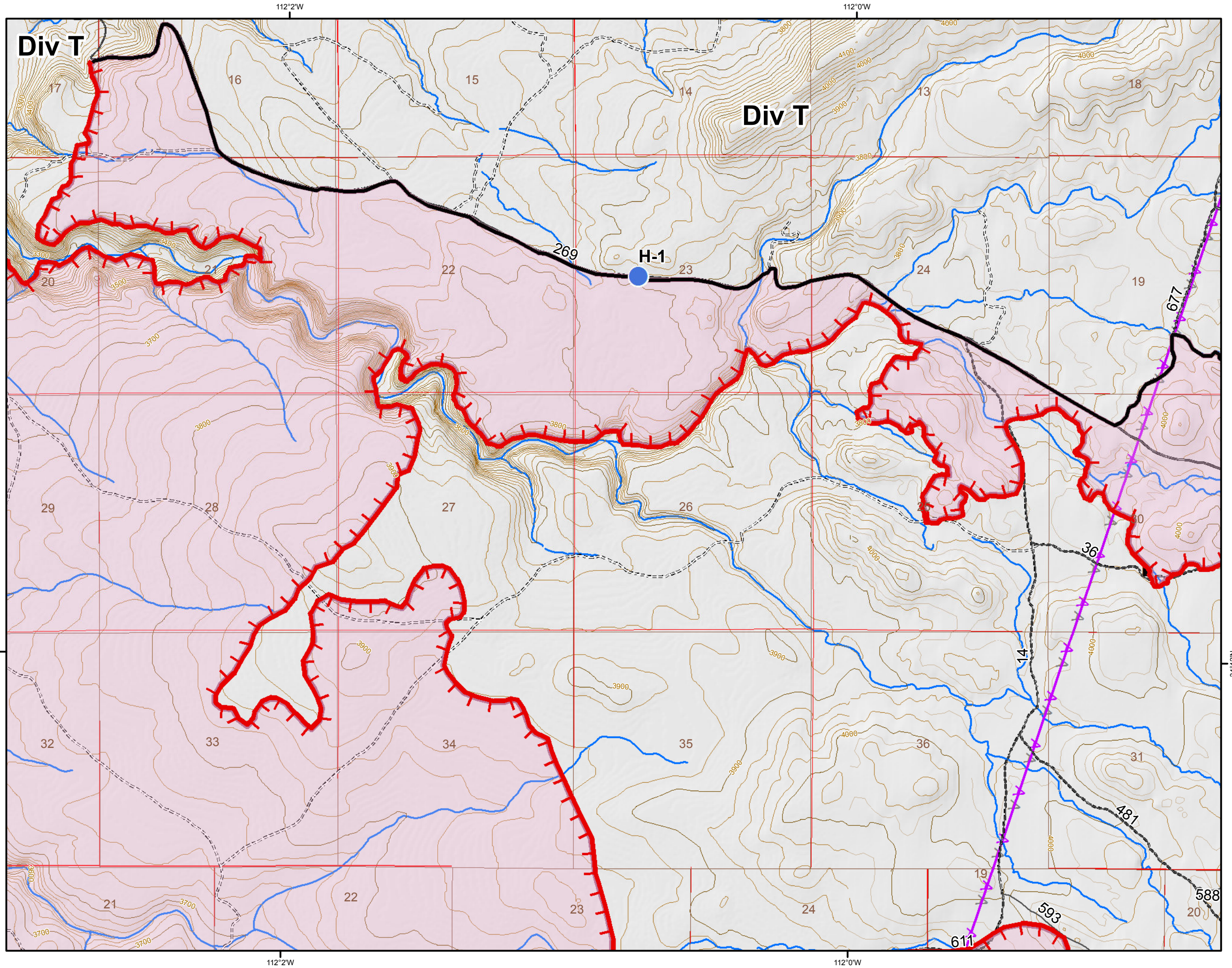
Road



Power Transmission Line



IA Response



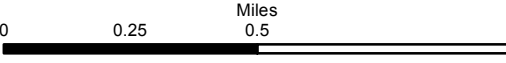
BROOKLYN AZ-TNF-1051 7/12/2017

32,804 ACRES

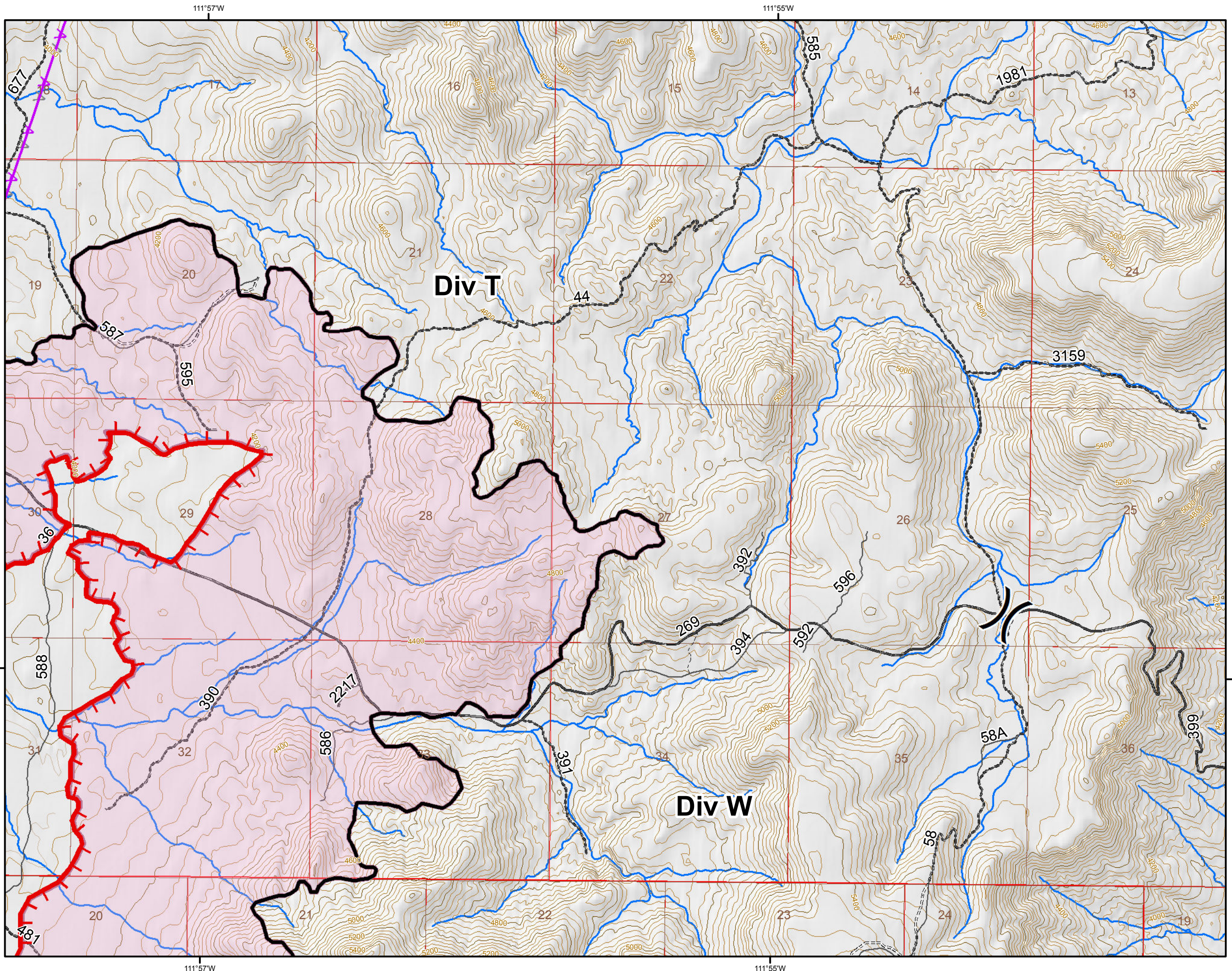
BULL: 5,161 ACRES
WEST CEDAR: 1,342 ACRES

PAGE: B3

1:24,000



- Division
- Uncontrolled Fire Edge
- Completed Line
- Road
- Power Transmission Line
- IA Response



BROOKLYN AZ-TNF-1051 7/12/2017

32,804 ACRES

BULL: 5,161 ACRES
WEST CEDAR: 1,342 ACRES

PAGE: C 1

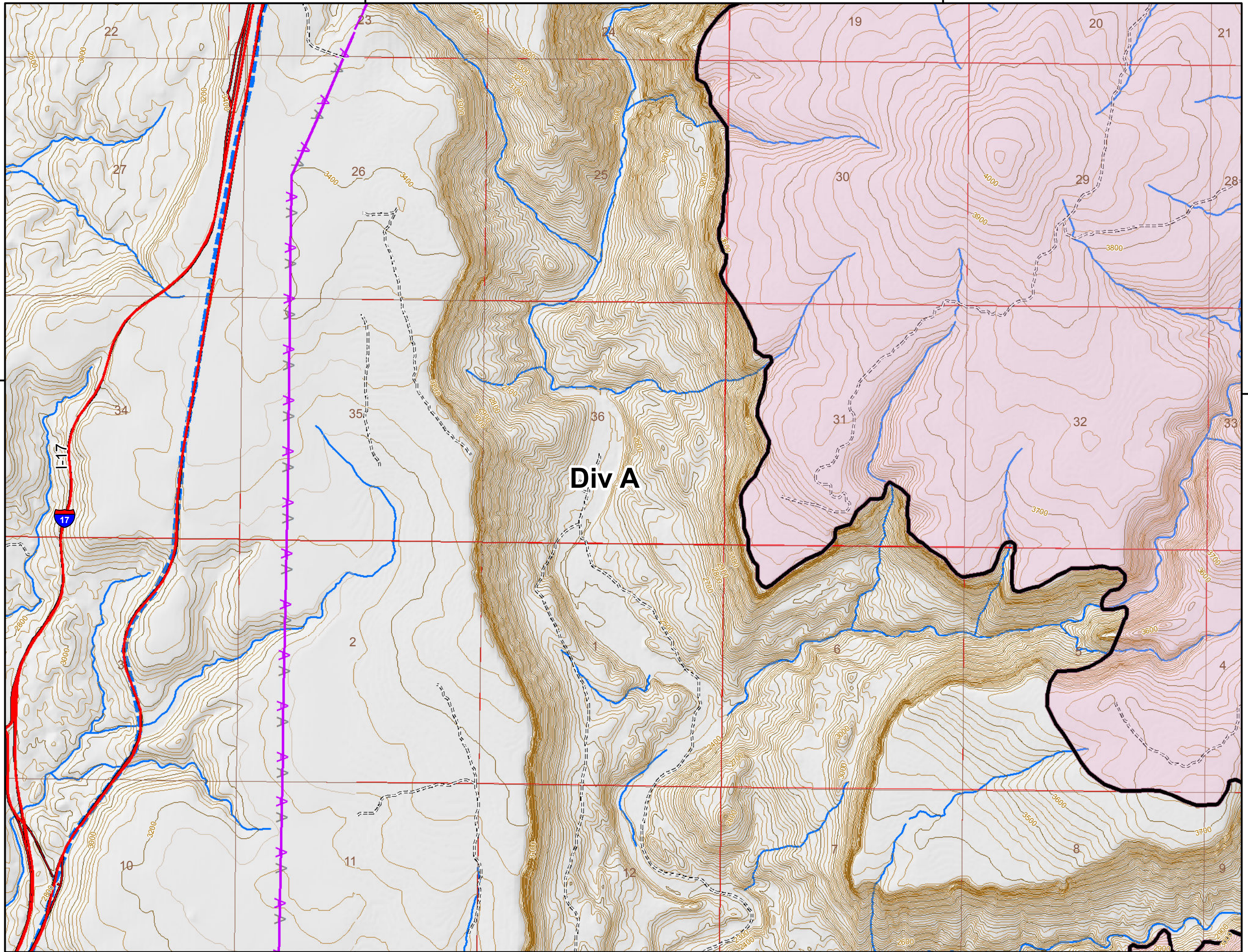
1:24,000

Miles

0 0.25 0.5 1








34°10'N



34°10'N

112°8'W

112°5'W

-  Completed Line
-  Highway
-  Road
-  Power Transmission Line
-  IA Response

BROOKLYN AZ-TNF-1051 7/12/2017

32,804 ACRES

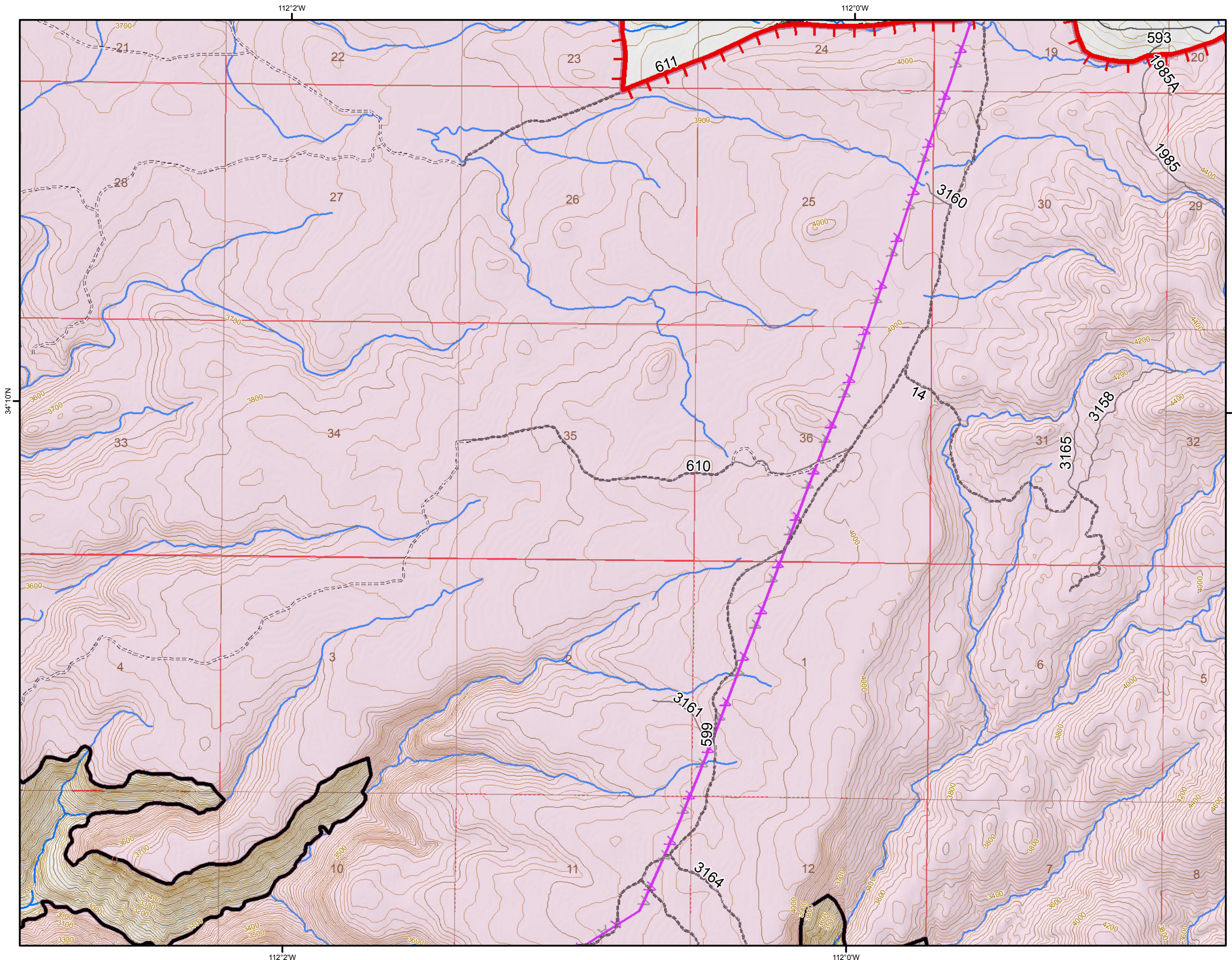
BULL: 5,161 ACRES
WEST CEDAR: 1,342 ACRES






PAGE: C2

1:24,000

Miles

0 0.25 0.5 1



-  Uncontrolled Fire Edge
-  Completed Line
-  Road
-  Power Transmission Line
-  IA Response

BROOKLYN AZ-TNF-1051 7/12/2017

32,804 ACRES

BULL: 5,161 ACRES
WEST CEDAR: 1,342 ACRES

PAGE: C3

1:24,000

Miles
0.5

0 0.25 1

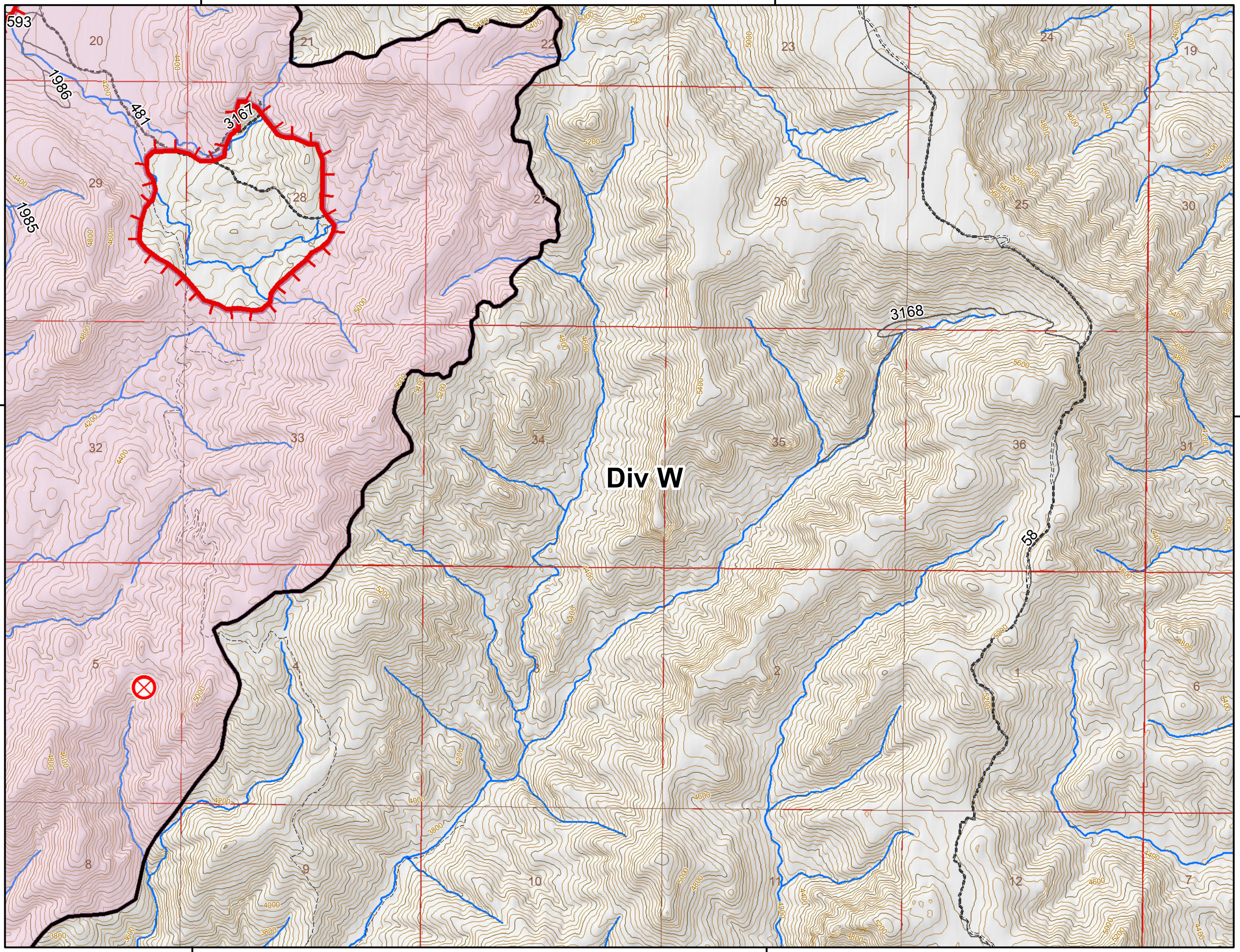


34°10'N

34°10'N

111°57'W

111°55'W



Fire Origin



Uncontrolled Fire Edge



Completed Line



Road



IA Response

BROOKLYN AZ-TNF-1051 7/12/2017

32,804 ACRES

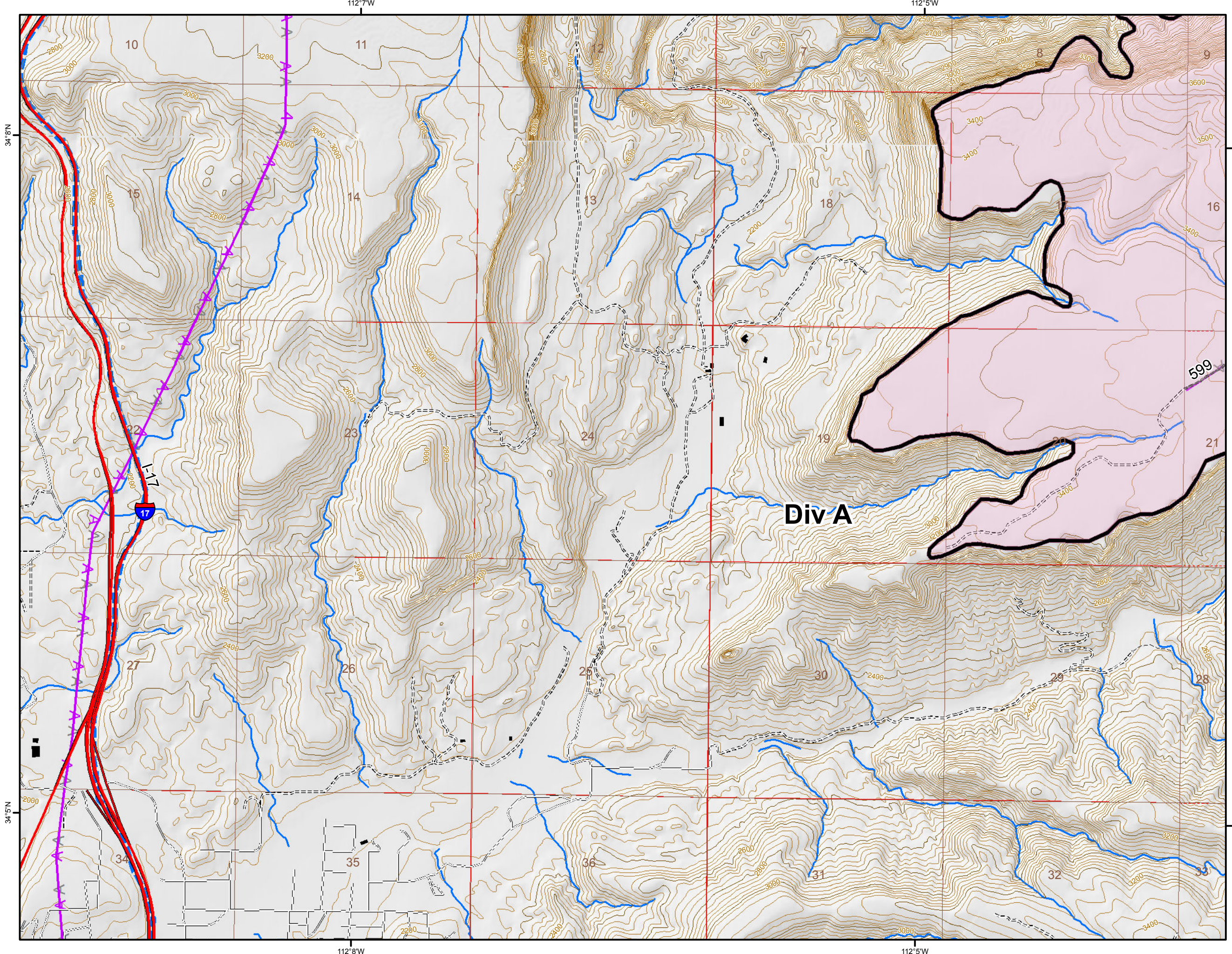
BULL: 5,161 ACRES
WEST CEDAR: 1,342 ACRES






PAGE: D1

1:24,000

Miles

0 0.25 0.5 1



-  Completed Line
-  Highway
-  Road
-  Power Transmission Line
-  IA Response

BROOKLYN AZ-TNF-1051 7/12/2017

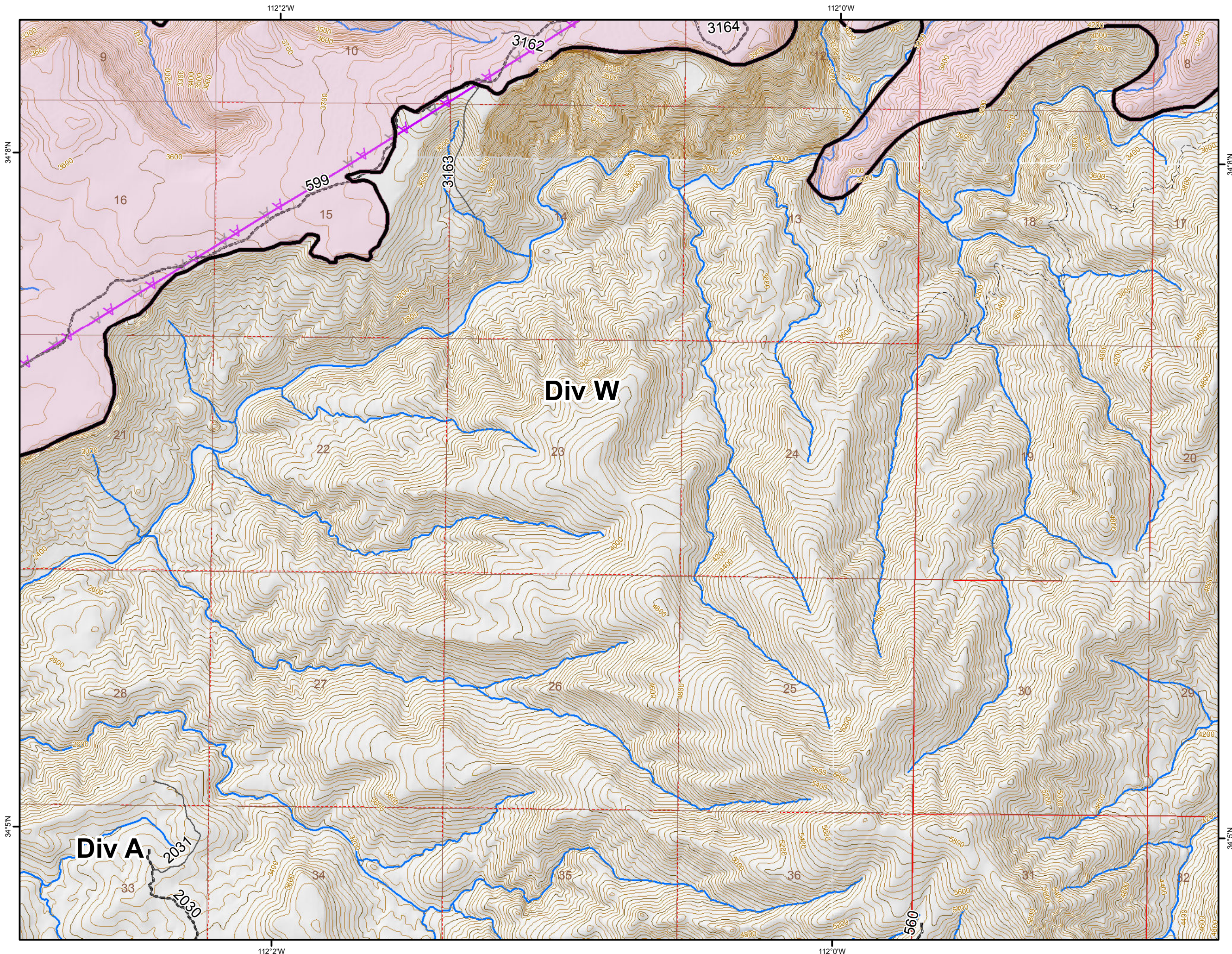

32,804 ACRES


BULL: 5,161 ACRES
WEST CEDAR: 1,342 ACRES

PAGE: D2


1:24,000

Miles



 Completed Line

 Road

 Power Transmission Line

 IA Response

BROOKLYN AZ-TNF-1051 7/12/2017

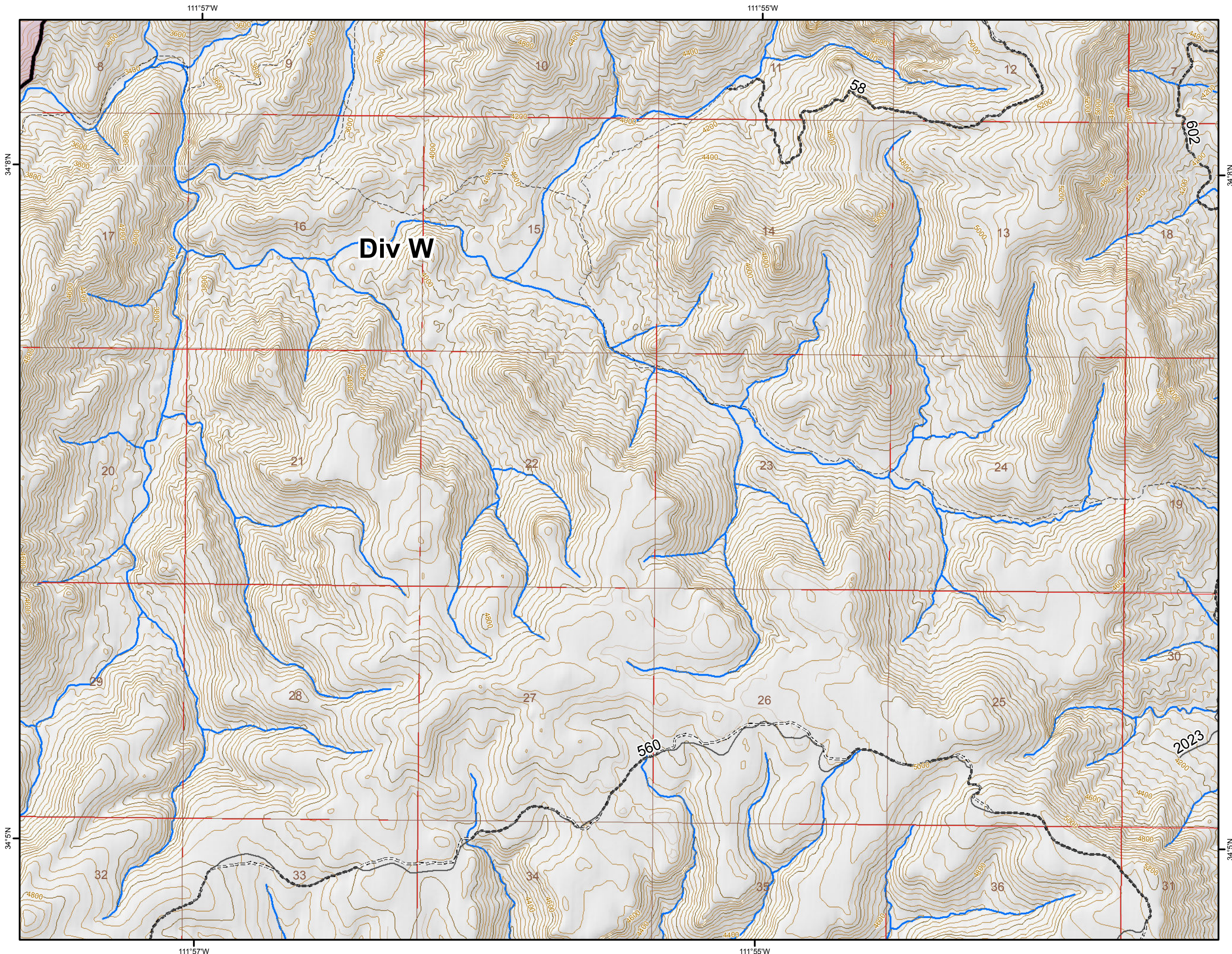

32,804 ACRES




BULL: 5,161 ACRES
WEST CEDAR: 1,342 ACRES

PAGE: D3

1:24,000

Miles
0.5



-  Completed Line
-  Road
-  IA Response

BROOKLYN AZ-TNF-1051 7/12/2017

32,804 ACRES

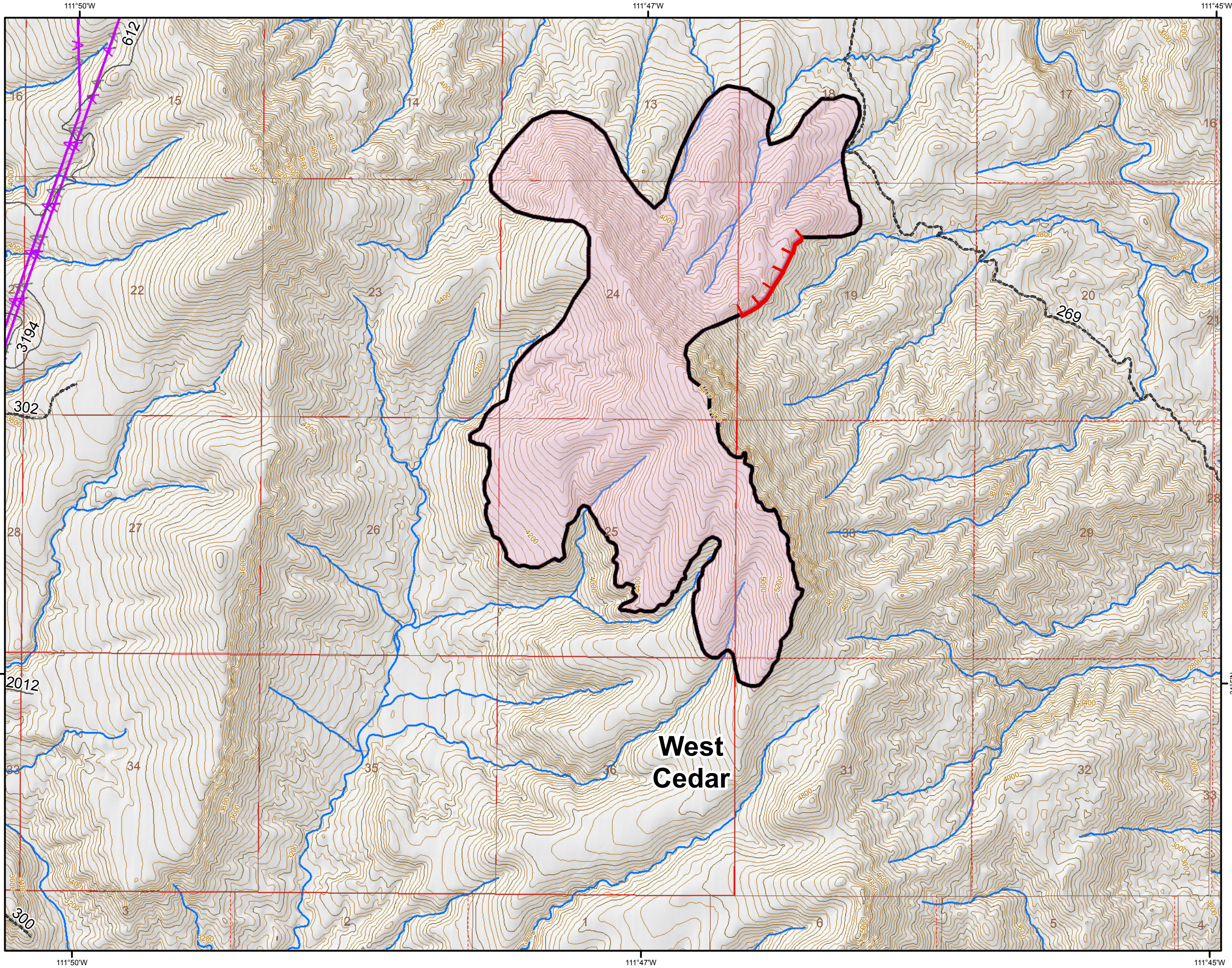

BULL: 5,161 ACRES
WEST CEDAR: 1,342 ACRES

PAGE: D4






1:24,000

Miles

0.5



West
Cedar

-  Uncontrolled Fire Edge
-  Completed Line
-  Road
-  Power Transmission Line
-  IA Response

BROOKLYN AZ-TNF-1051 7/12/2017


32,804 ACRES

BULL: 5,161 ACRES
WEST CEDAR: 1,342 ACRES

PAGE: E2

1:24,000

Miles



Division



Repeater



Uncontrolled Fire Edge



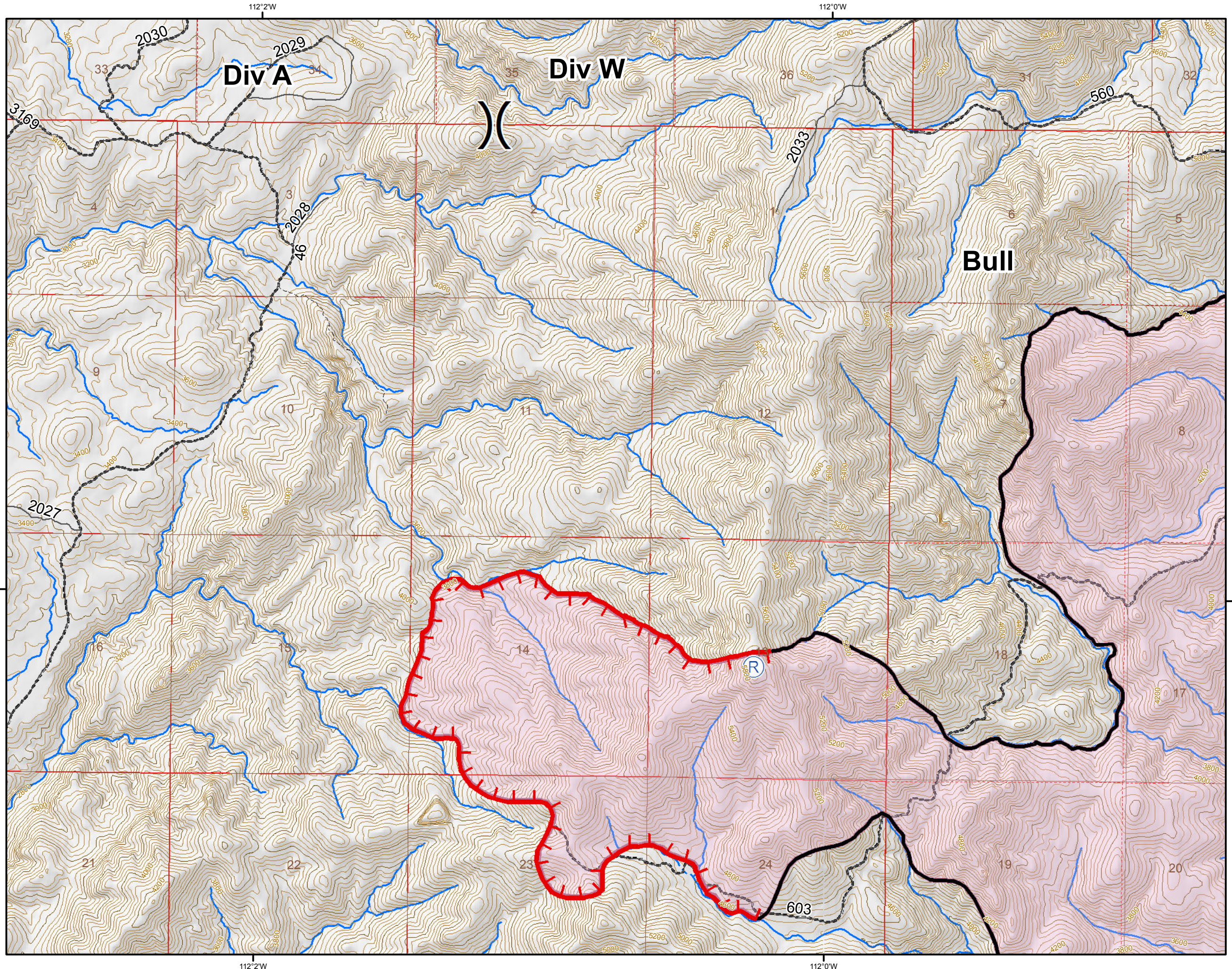
Completed Line



Road



IA Response

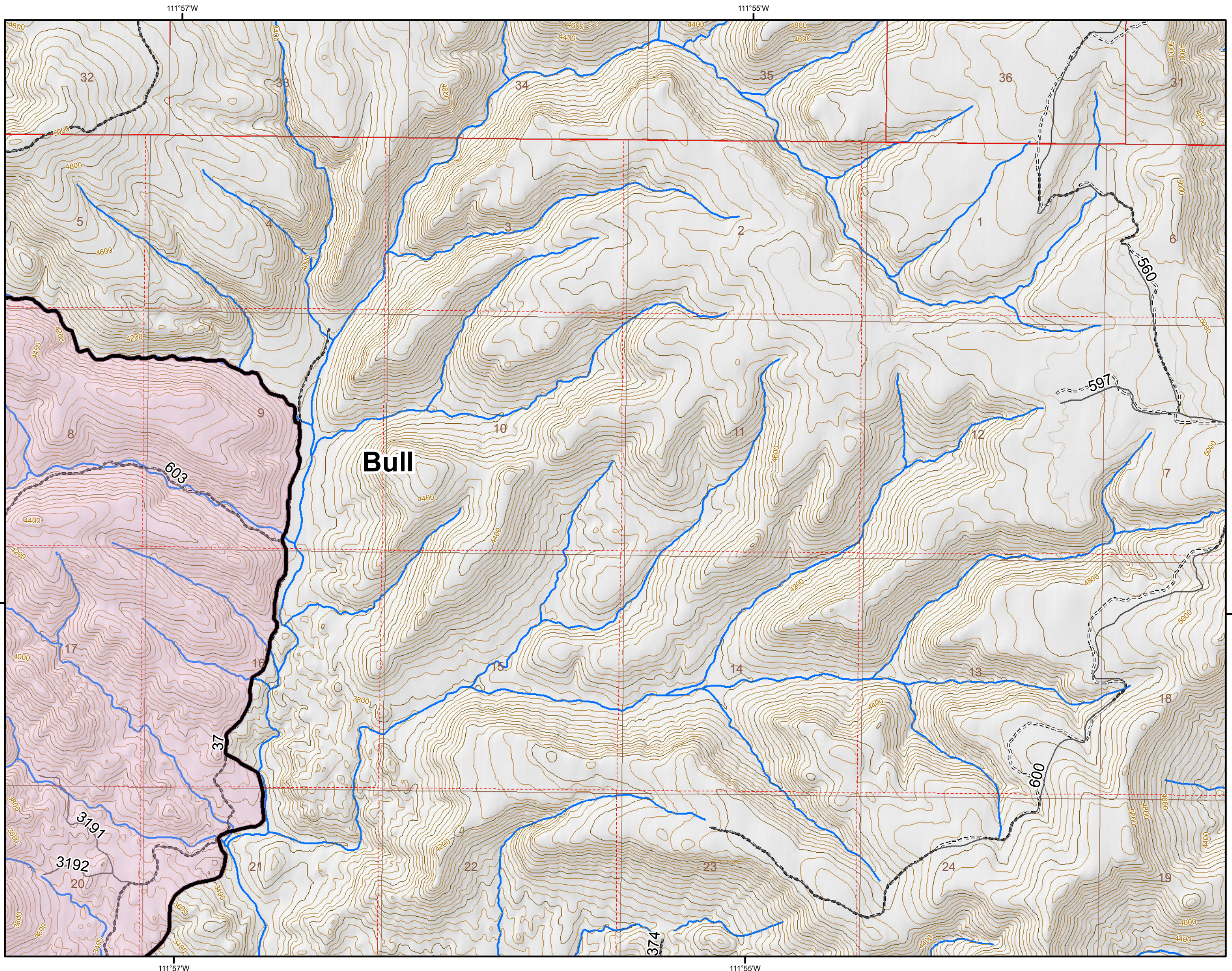
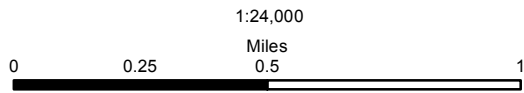





BROOKLYN AZ-TNF-1051 7/12/2017

32,804 ACRES

BULL: 5,161 ACRES
WEST CEDAR: 1,342 ACRES

PAGE: E3



-  Completed Line
-  Road
-  IA Response

BROOKLYN AZ-TNF-1051 7/12/2017

32,804 ACRES

BULL: 5,161 ACRES
WEST CEDAR: 1,342 ACRES

PAGE: F2

1:24,000

Miles
0.5

0 0.25 1



34°0'N

34°0'N

112°2'W

112°0'W


112°2'W

112°0'W

Bull

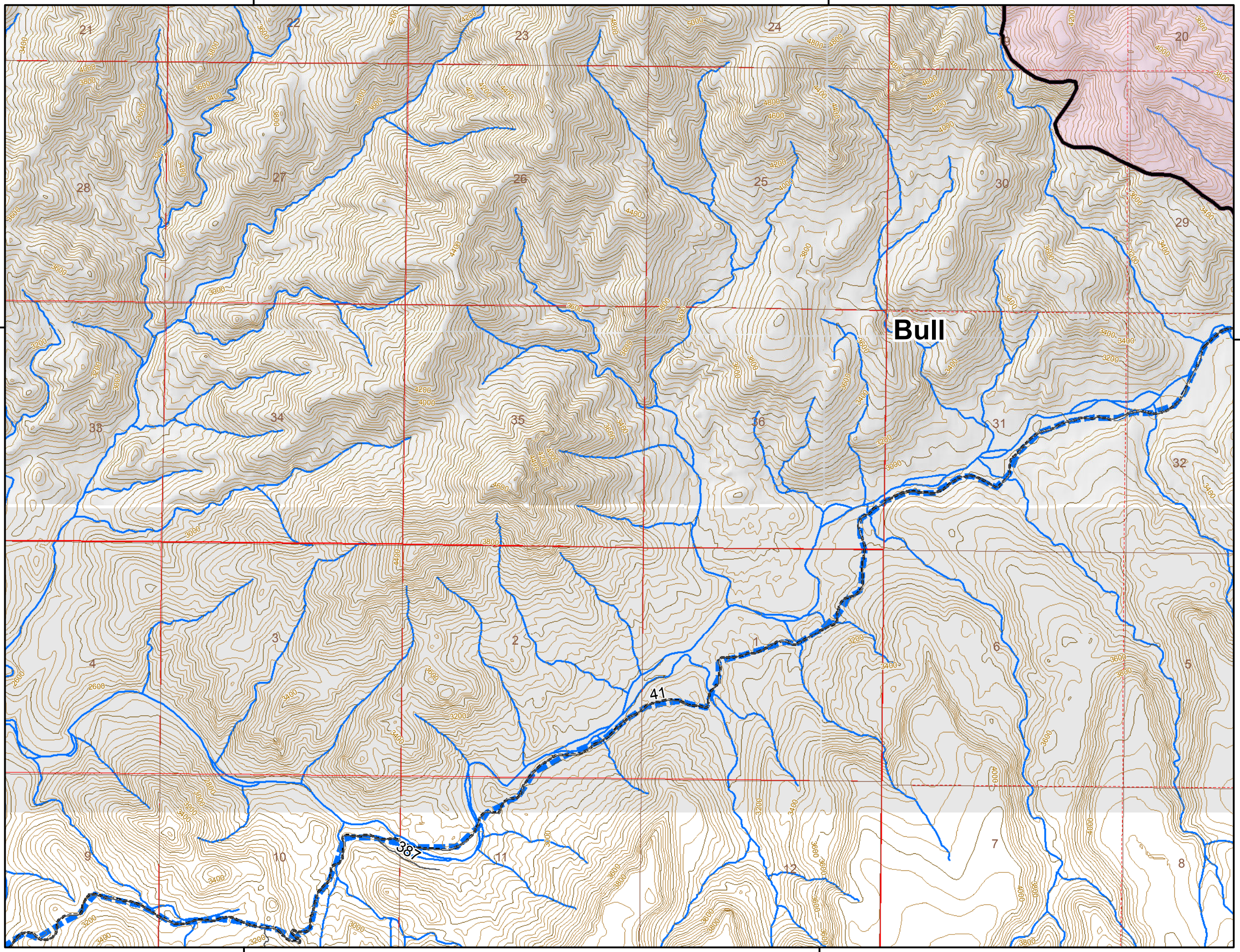
41

387

 Completed Line

 Road

 IA Response



BROOKLYN AZ-TNF-1051 7/12/2017

32,804 ACRES

BULL: 5,161 ACRES

WEST CEDAR: 1,342 ACRES

PAGE: F3

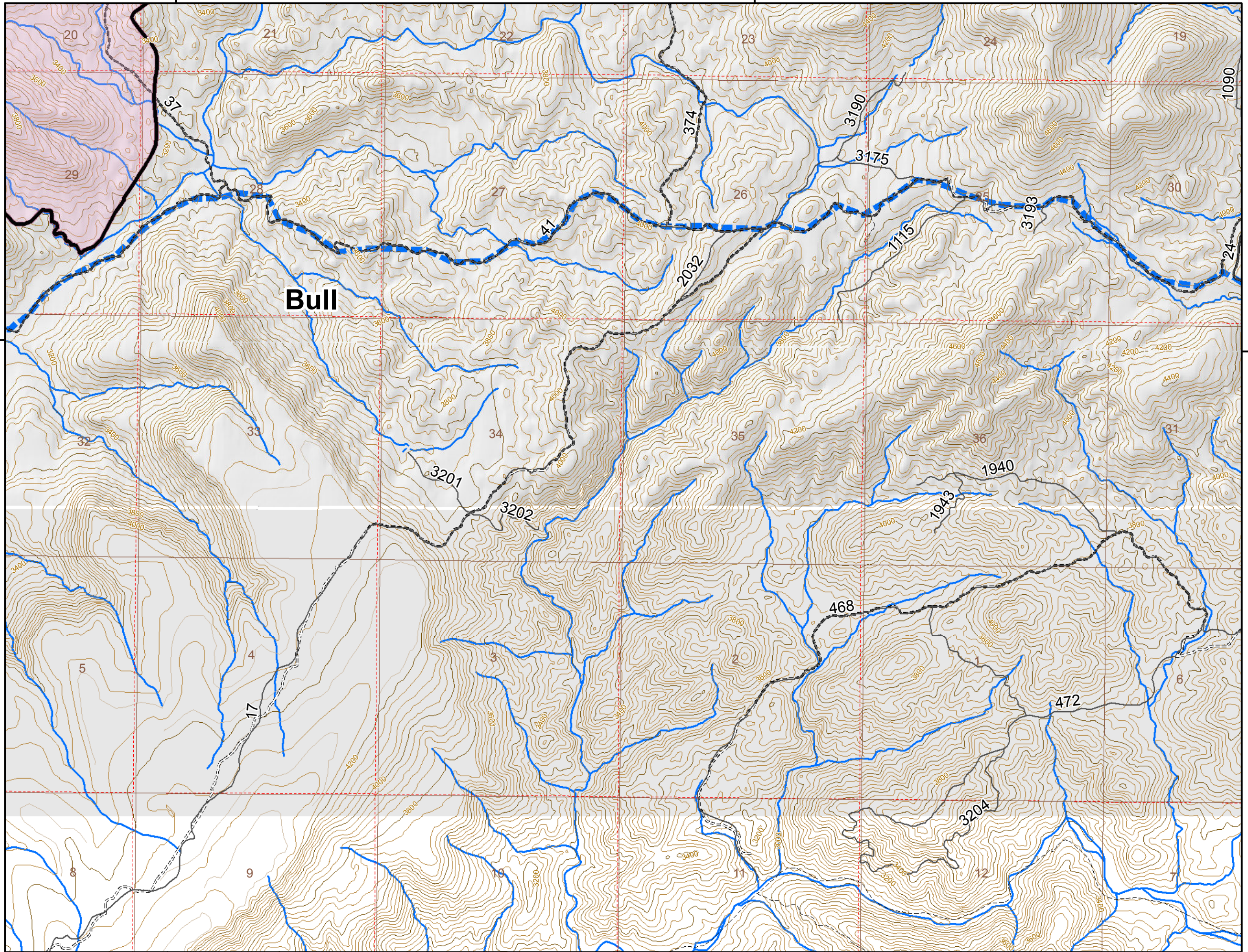
1:24,000

Miles
0.5

0 0.25 1




34°0'N



34°0'N

111°57'W

111°55'W

 Completed Line

 Road

 IA Response