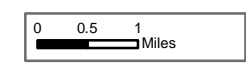








Burro Incident Index Map

GIS Acres 14,600
7/2/2017 18:00



-  Dip Site
-  Incident Command Post
-  Camp
-  Uncontrolled Fire Edge
-  Fire Perimeter
-  Drop Point

Day Operational Period 7/3/2017

Map Created 7/2/2017 10:53:40 PM RDC

) Division
] Branch

