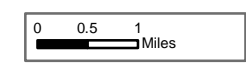





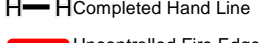






Burro Incident Index Map

GIS Acres 17,097
7/3/2017 18:30



-  Dip Site
-  Fire Origin
-  Water Source
-  Camp
-  Helispot
-  HCompleted Hand Line
-  Incident Command Post
-  Drop Point
-  Uncontrolled Fire Edge
-  Fire Perimeter

Day Operational Period 7/4/2017

Map Created 7/3/2017 8:12:03 PM RDC

) Division
] Branch

