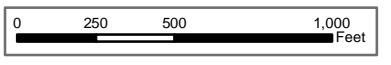


**Burro Summerhaven Structure Protection Map**  
 Day Operational Period 7/6/2017

GIS Acres 25,355  
 7/6/2017 09:30



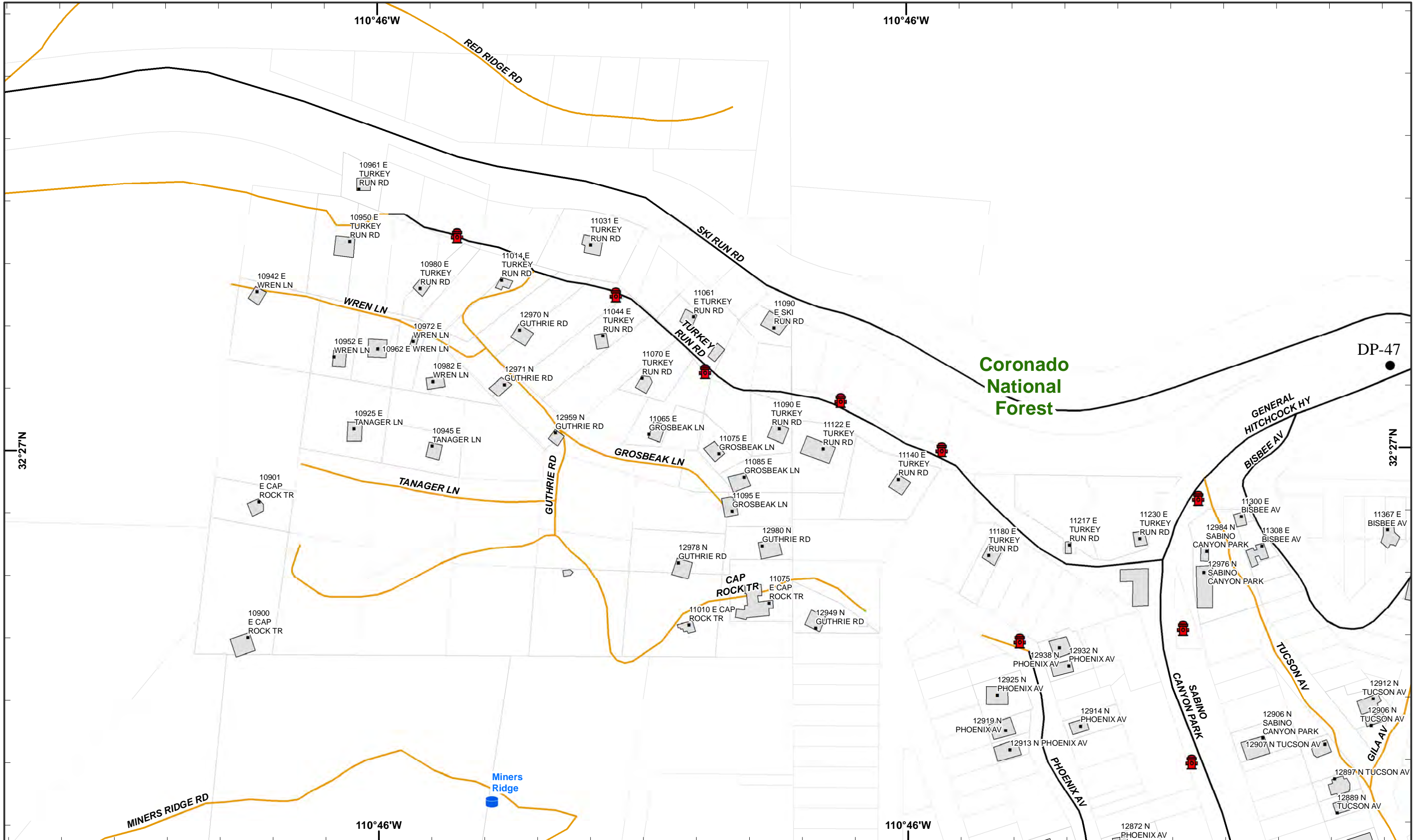
Map Created 7/6/2017 8:45:52 PM CCT



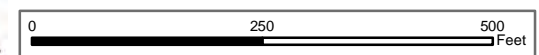
- Drop Point
- Ⓜ Water Source
- Road as Completed Line
- Planned Fire Line
- ▭ Structures
- ▭ Ownership Parcels
- ▭ Forest Boundary
- Road (Private Maintained)
- Paved (County Maintained)
- Dirt County Maintained
- 🚒 Hydrants

Index





GIS Acres 25,694  
 7/6/2017 19:40



Map Created 7/6/2017 8:48:52 PM CCT

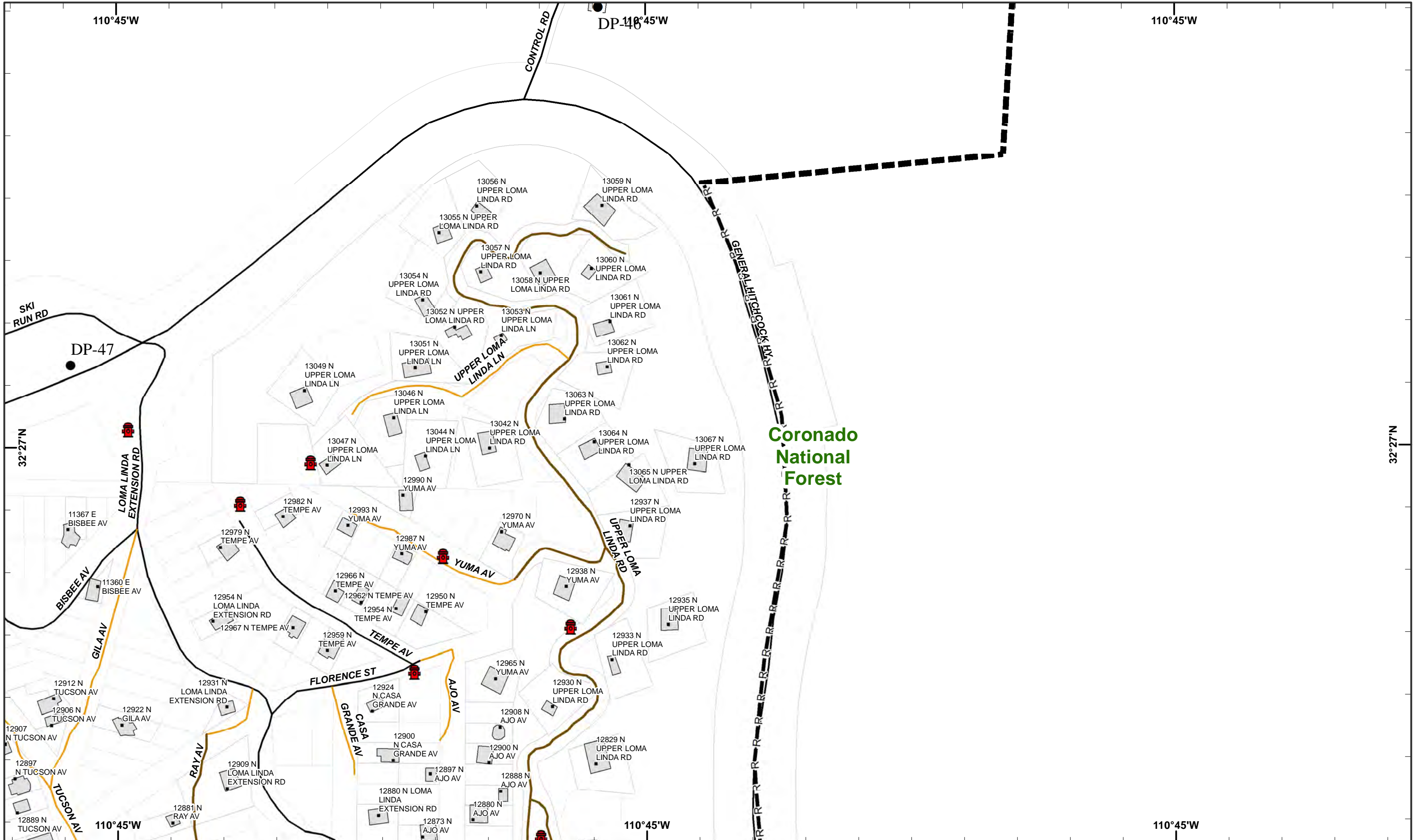


- Drop Point
- Hydrants
- Tanks
- Address Points
- Structures
- Ownership Parcels
- Forest Boundary
- Road (Private Maintained)
- Paved (County Maintained)

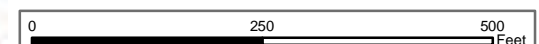
1	2
3	4
	5







GIS Acres 25,694  
 7/6/2017 19:40



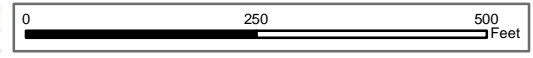
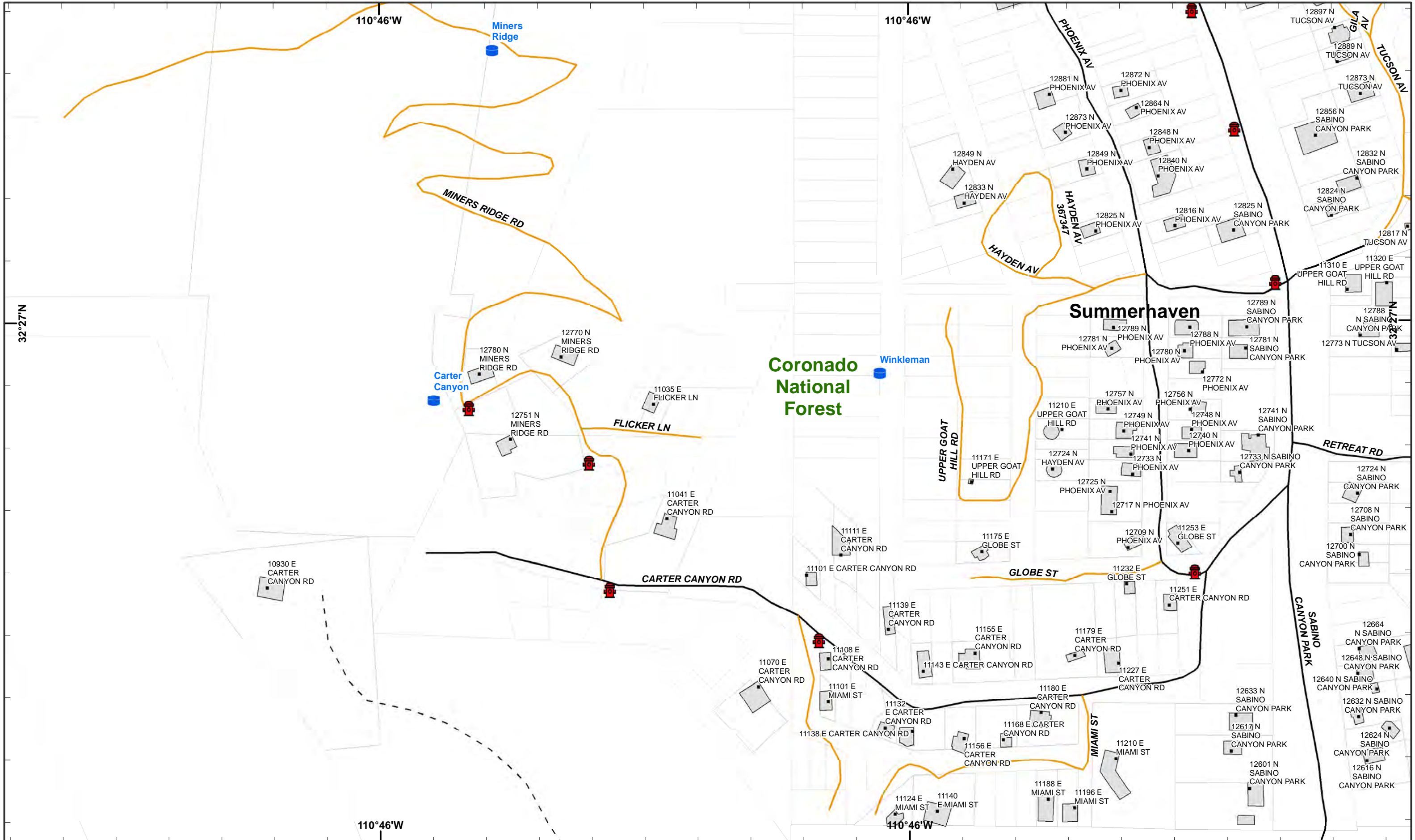
Map Created 7/6/2017 8:49:03 PM CCT



- Drop Point
- R— Road as Completed Line
- Planned Fire Line
- Hydrants
- Address Points
- Structures
- Ownership Parcels
- Forest Boundary
- Road (Private Maintained)
- Paved (County Maintained)
- Dirt County Maintained

1	2
3	4
	5



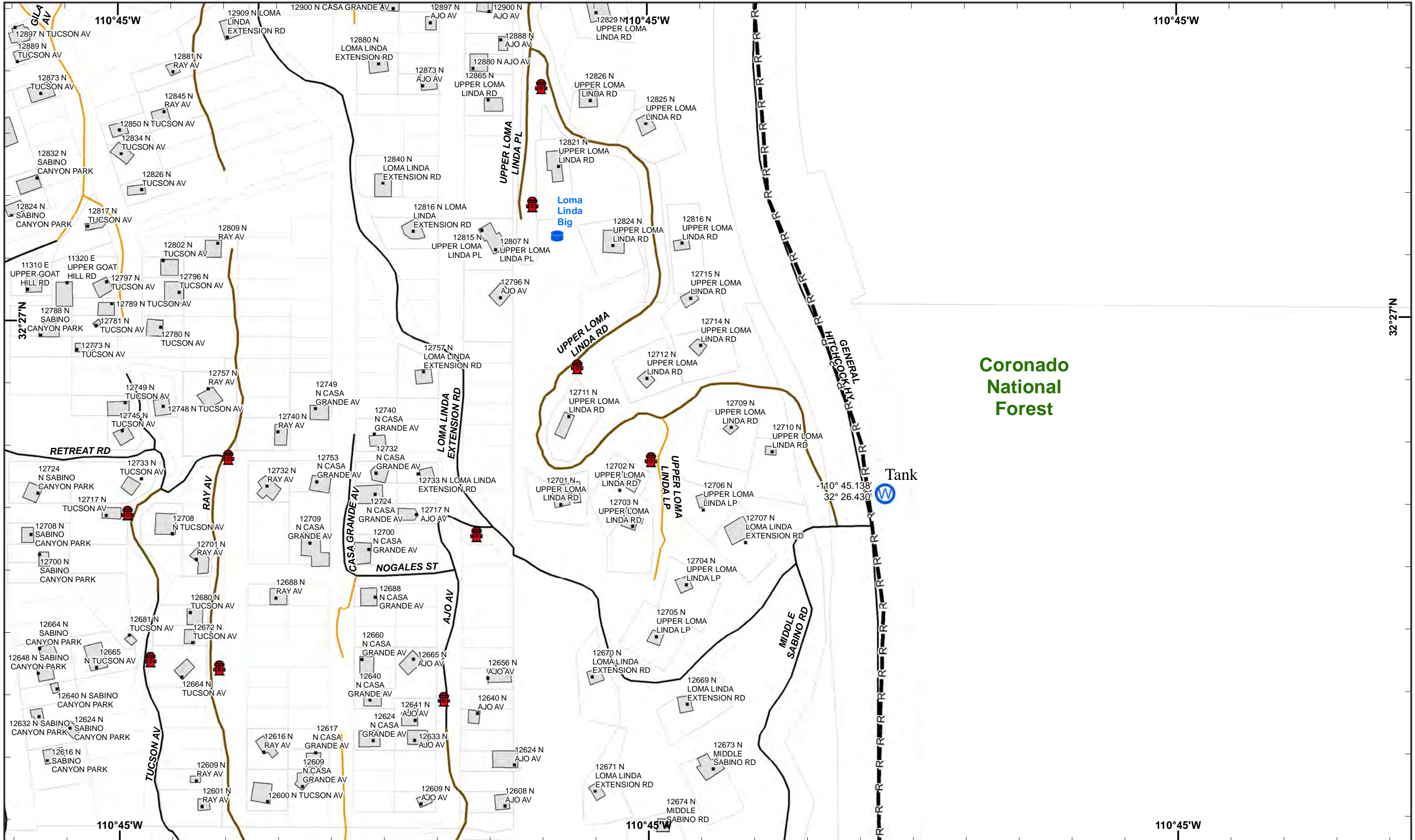


- Hydrants
- Tanks
- Address Points
- Structures
- Ownership Parcels
- Forest Boundary
- Road (Private Maintained)
- Paved (County Maintained)

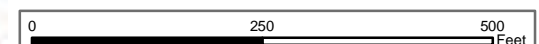
1	2
3	4
	5







GIS Acres 25,694  
 7/6/2017 19:40



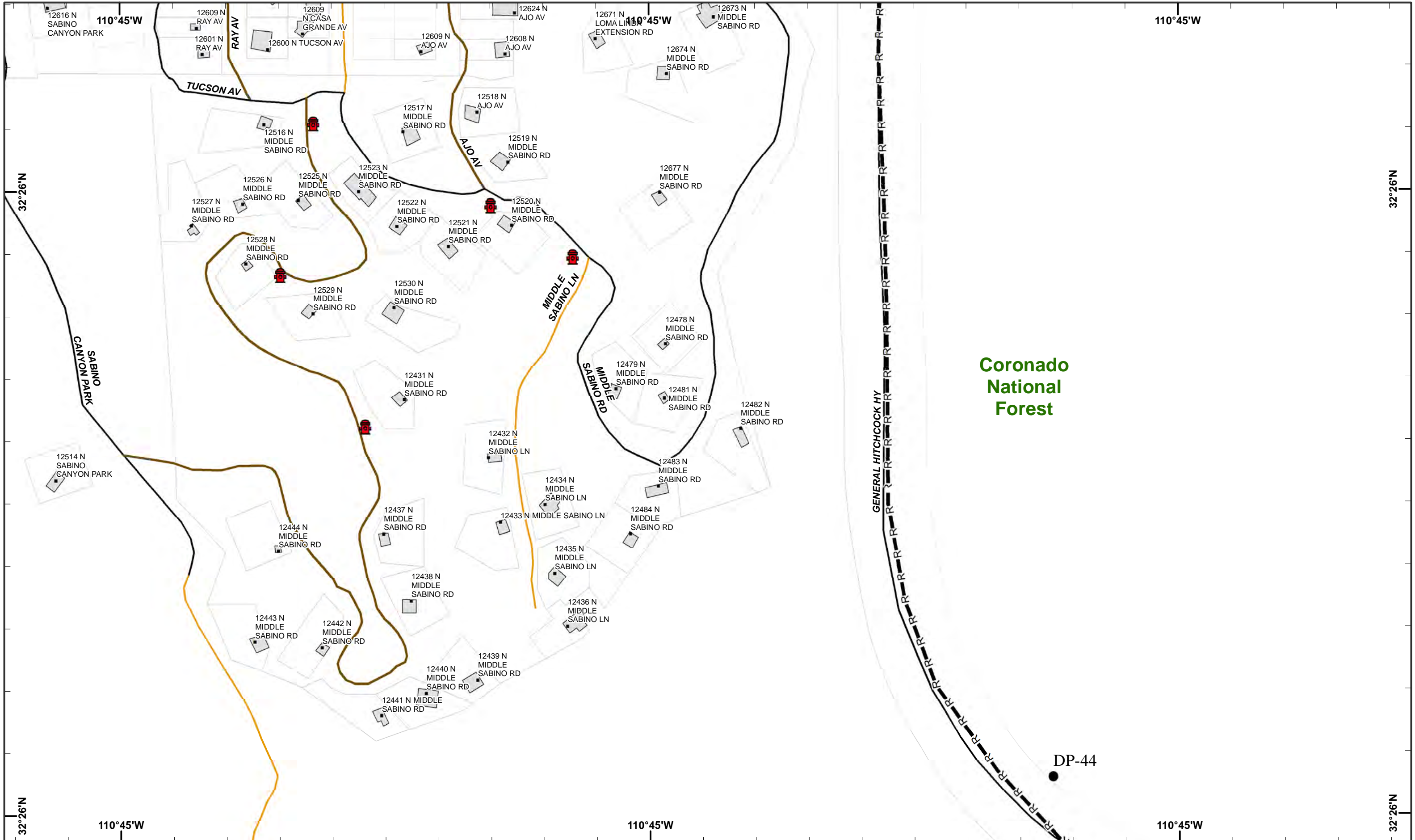
Map Created 7/6/2017 8:49:24 PM CCT



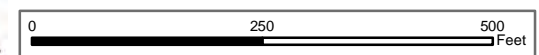
- Water Source
- Road as Completed Line
- Hydrants
- Structures
- Tanks
- Ownership Parcels
- Forest Boundary
- Address Points
- Road (Private Maintained)
- Paved (County Maintained)
- Dirt County Maintained

1	2
3	4
	5





GIS Acres 25,694  
 7/6/2017 19:40



Map Created 7/6/2017 8:49:37 PM CCT



- Drop Point
- ▬ Road as Completed Line
- 🚒 Hydrants
- Address Points
- 🏠 Structures
- ▭ Ownership Parcels
- 🌲 Forest Boundary

1	2
3	4
	5

