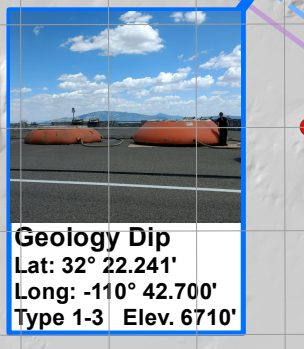
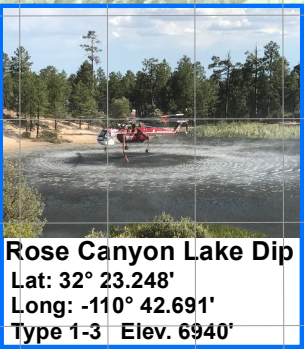


Type	Name	Latitude	Longitude
Drop Point	DP-20	32° 20.261'	-110° 41.454'
Drop Point	DP-25	32° 22.241'	-110° 42.671'
Drop Point	DP-27	32° 22.650'	-110° 41.138'
Drop Point	DP-30	32° 23.739'	-110° 41.461'
Drop Point	DP-42	32° 25.399'	-110° 44.089'
Drop Point	DP-48	32° 26.912'	-110° 46.858'
Drop Point	DP-55	32° 29.139'	-110° 38.385'
Drop Point	DP-88	32° 26.215'	-110° 29.835'
Drop Point	DP-95	32° 20.434'	-110° 32.446'

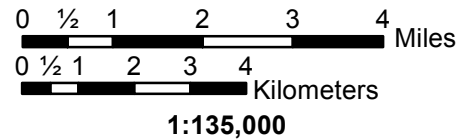
Type	Name	Latitude	Longitude
Dip Site	Rose Canyon Lake Dipsite	32° 23.248'	-110° 42.691'
Dip Site	Catalina Dip Site	32° 25.523'	-110° 55.111'
Dip Site	The Lake Dip Site	32° 19.271'	-110° 37.297'
Dip Site	Chiva Tank Dip Site	32° 16.514'	-110° 36.494'
Dip Site	Cebadilla Lake Dip Site	32° 14.657'	-110° 41.543'
Dip Site	Ranch Dip	32° 20.621'	-110° 38.483'
Dip Site	Trail Dip	32° 19.434'	-110° 34.688'
Dip Site	Geology Dip	32° 22.241'	-110° 42.700'
Helibase	Catalina Helibase	32° 28.232'	-110° 55.389'
Helibase	Tucson Helibase	32° 3.941'	-110° 51.281'
Helibase	Saguaro Helibase	32° 10.468'	-110° 44.199'
Helispot	Oracle Helispot	32° 36.070'	-110° 45.717'
Helispot	Catalina Helispot	32° 25.522'	-110° 55.083'
Helispot	Radar Base Helispot	32° 26.489'	-110° 47.305'
Helispot	Sawmill Helispot	32° 27.024'	-110° 45.281'
Helispot	Sollers Helispot/Dip	32° 24.386'	-110° 42.400'
Helispot	Molino Basin Helispot	32° 20.218'	-110° 41.596'
Helispot	Redington Corral Helispot	32° 16.884'	-110° 37.986'
Helispot	Corral Helispot	32° 26.899'	-110° 38.009'
Helispot	Sabino Helispot	32° 18.802'	-110° 48.579'
Helispot	Jango Helispot	32° 25.026'	-110° 33.944'
Helispot	Indian Springs	32° 18.311'	-110° 34.449'
Helispot	Div. T 4407 Rd. Helispot	32° 24.912'	-110° 36.059'
Helispot	Iron Springs Helispot	32° 27.095'	-110° 37.310'
Helispot	San Pedro Helispot	32° 22.096'	-110° 29.258'



Burro Incident - Air Ops Map

AZ-CNF-000618 Day Operational Period 7/9/2017

Data collected in WGS84, projected in NAD 1983 UTM Zone 12N
 GIS Acres 26,659
 7/8/2017 05:57
 Map Created: 7/8/2017, 9:24:59 PM, By CCT



Vertical Obstruction

- Building (Yellow circle)
- Pylon (Orange circle)
- Tower (Red circle)

Dip Site (Blue cross)

Helispot (Blue circle)

Helibase (Blue circle with H)

Fire Perimeter (Pink shaded area)

