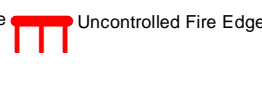
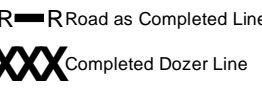
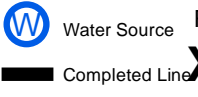



Burro Incident
 Day Operational Period 7/9/2017

GIS Acres 26,659
 7/8/2017 05:57
 Map Created 7/8/2017 7:59:41 PM RDC



Neighboring Pages
 West Page 3 North Page 2
 South Page 6 East Page NA

1	2
3	4
5	6

Page 4
 Division
 Branch

