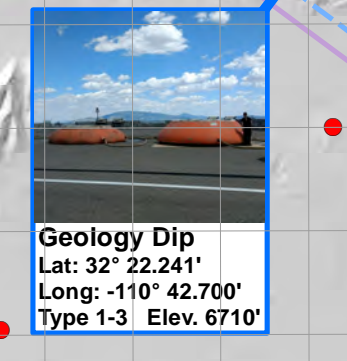
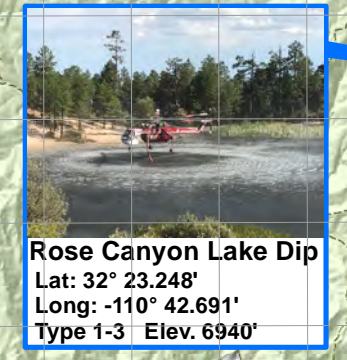


Type	Name	Latitude	Longitude
Drop Point	DP-20	32° 20.261'	-110° 41.454'
Drop Point	DP-25	32° 22.241'	-110° 42.671'
Drop Point	DP-27	32° 22.650'	-110° 41.138'
Drop Point	DP-30	32° 23.739'	-110° 41.461'
Drop Point	DP-42	32° 25.399'	-110° 44.089'
Drop Point	DP-48	32° 26.912'	-110° 46.858'
Drop Point	DP-55	32° 29.139'	-110° 38.385'
Drop Point	DP-88	32° 26.215'	-110° 29.835'
Drop Point	DP-95	32° 20.434'	-110° 32.446'

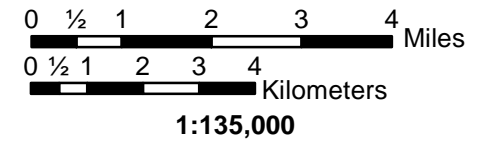
Type	Name	Latitude	Longitude
Dip Site	Rose Canyon Lake Dipsite	32° 23.248'	-110° 42.691'
Dip Site	Catalina Dip Site	32° 25.523'	-110° 55.111'
Dip Site	The Lake Dip Site	32° 19.271'	-110° 37.297'
Dip Site	Chiva Tank Dip Site	32° 16.514'	-110° 36.494'
Dip Site	Cebadilla Lake Dip Site	32° 14.657'	-110° 41.543'
Dip Site	Ranch Dip	32° 20.621'	-110° 38.483'
Dip Site	Trail Dip	32° 19.434'	-110° 34.688'
Dip Site	Geology Dip	32° 22.241'	-110° 42.700'
Helibase	Catalina Helibase	32° 28.232'	-110° 55.389'
Helibase	Tucson Helibase	32° 3.941'	-110° 51.281'
Helibase	Saguaro Helibase	32° 10.468'	-110° 44.199'
Helispot	Oracle Helispot	32° 36.070'	-110° 45.717'
Helispot	Catalina Helispot	32° 25.522'	-110° 55.083'
Helispot	Radar Base Helispot	32° 26.489'	-110° 47.305'
Helispot	Sawmill Helispot	32° 27.024'	-110° 45.281'
Helispot	Sollers Helispot/Dip	32° 24.386'	-110° 42.400'
Helispot	Molino Basin Helispot	32° 20.218'	-110° 41.596'
Helispot	Redington Corral Helispot	32° 16.884'	-110° 37.986'
Helispot	Corral Helispot	32° 26.899'	-110° 38.009'
Helispot	Sabino Helispot	32° 18.802'	-110° 48.579'
Helispot	Jango Helispot	32° 25.026'	-110° 33.944'
Helispot	Indian Springs	32° 18.311'	-110° 34.449'
Helispot	Div. T 4407 Rd. Helispot	32° 24.912'	-110° 36.059'
Helispot	Iron Springs Helispot	32° 27.095'	-110° 37.310'
Helispot	San Pedro Helispot	32° 22.096'	-110° 29.258'



Type	Name	Latitude	Longitude
WDrop Point	DP-19	32° 19.610'	-110° 42.027'
Drop Point	DP-21	32° 20.405'	-110° 43.000'
Drop Point	DP-22	32° 21.127'	-110° 43.499'
Drop Point	DP-23	32° 21.469'	-110° 43.533'
Drop Point	DP-24	32° 22.104'	-110° 42.997'
Drop Point	DP-26	32° 22.455'	-110° 41.420'
Drop Point	DP-28	32° 22.819'	-110° 41.790'
Drop Point	DP-29	32° 23.214'	-110° 41.747'
Drop Point	DP-41	32° 24.591'	-110° 42.873'
Drop Point	DP-43	32° 25.654'	-110° 44.509'
Drop Point	DP-44	32° 26.015'	-110° 45.060'
Drop Point	DP-46	32° 26.926'	-110° 45.273'
Drop Point	DP-47	32° 26.783'	-110° 45.522'
Drop Point	DP-49	32° 26.472'	-110° 47.303'
Drop Point	DP-50	32° 27.634'	-110° 44.306'
Drop Point	DP-51	32° 27.879'	-110° 44.125'
Drop Point	DP-52	32° 28.423'	-110° 43.588'
Drop Point	DP-53	32° 28.703'	-110° 42.539'
Drop Point	DP-54	32° 28.768'	-110° 41.268'
Drop Point	DP-56	32° 27.003'	-110° 44.249'
Drop Point	DP-62	32° 28.427'	-110° 34.760'
Drop Point	DP-65	32° 27.186'	-110° 34.472'
Drop Point	DP-66	32° 26.458'	-110° 34.783'
Drop Point	DP-67	32° 27.760'	-110° 33.803'
Drop Point	DP-79	32° 24.926'	-110° 35.645'
Drop Point	DP-80	32° 25.154'	-110° 34.083'
Drop Point	DP-84	32° 24.626'	-110° 32.959'
Drop Point	DP-85	32° 25.928'	-110° 32.257'
Drop Point	DP-87	32° 26.878'	-110° 29.539'
Drop Point	DP-89	32° 25.582'	-110° 29.997'

Burro Incident - Air Ops Map
AZ-CNF-000618 Day Operational Period 7/10/2017

Data collected in WGS84, projected in NAD 1983 UTM Zone 12N
 GIS Acres 27,238
 7/9/2017 10:00
 Map Created: 7/10/2017, 9:44:56 AM, By CCT



Vertical Obstruction

- Building (Yellow circle)
- Pylon (Orange circle)
- Tower (Red circle)
- Dip Site (Blue crosshair)
- Helibase (Blue circle with H)
- Helispot (Blue circle)
- Fire Perimeter (Pink shaded area)

