


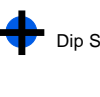




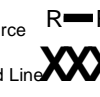



Div T

Div A

Coronado National Forest

Burro Incident
 Day Operational Period 7/10/2017

GIS Acres 27,238
 7/9/2017 10:00
 Map Created 7/9/2017 7:54:33 PM RDC

-  North
-  Dip Site
-  Drop Point
-  Helispot
-  Water Source
-  R-Road as Completed Line
-  Uncontrolled Fire Edge
-  Completed Line
-  XXX Completed Dozer Line
-  Fire Origin



1	2
3	4
5	6

Page 4
) Division
 [Branch

