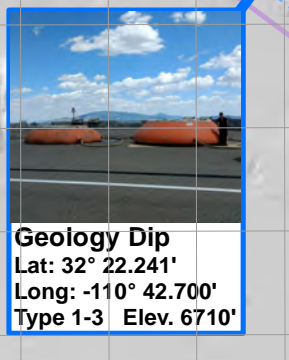
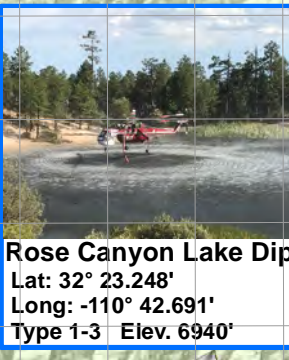


Type	Name	Latitude	Longitude
Drop Point	DP-19	32° 20.261'	-110° 41.454'
Drop Point	DP-20	32° 22.241'	-110° 42.671'
Drop Point	DP-21	32° 22.650'	-110° 41.138'
Drop Point	DP-22	32° 23.739'	-110° 41.461'
Drop Point	DP-23	32° 25.399'	-110° 44.089'
Drop Point	DP-24	32° 26.912'	-110° 46.858'
Drop Point	DP-25	32° 29.139'	-110° 38.385'
Drop Point	DP-26	32° 26.215'	-110° 29.835'
Drop Point	DP-27	32° 20.434'	-110° 32.446'

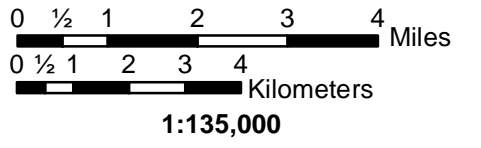
Type	Name	Latitude	Longitude
Dip Site	Rose Canyon Lake Dipsite	32° 23.248'	-110° 42.691'
Dip Site	The Lake Dip Site	32° 19.271'	-110° 37.297'
Dip Site	Chiva Tank Dip Site	32° 16.514'	-110° 36.494'
Dip Site	Cebadilla Lake Dip Site	32° 14.657'	-110° 41.543'
Dip Site	Ranch Dip	32° 20.621'	-110° 38.483'
Dip Site	Trail Dip	32° 19.434'	-110° 34.688'
Helibase	Catalina Helibase	32° 28.232'	-110° 55.389'
Helibase	Tucson Helibase	32° 3.941'	-110° 51.281'
Helibase	Saguaro Helibase	32° 10.468'	-110° 44.199'
Helispot	Oracle Helispot	32° 36.070'	-110° 45.717'
Helispot	Catalina Helispot	32° 25.522'	-110° 55.083'
Helispot	Radar Base Helispot	32° 26.489'	-110° 47.305'
Helispot	Sawmill Helispot	32° 27.024'	-110° 45.281'
Helispot	Sollers Helispot/Dip	32° 24.386'	-110° 42.400'
Helispot	Molino Basin Helispot	32° 20.218'	-110° 41.596'
Helispot	Redington Corral Helispot	32° 16.884'	-110° 37.986'
Helispot	Corral Helispot	32° 26.899'	-110° 38.009'
Helispot	Sabino Helispot	32° 18.802'	-110° 48.579'
Helispot	Jango Helispot	32° 25.026'	-110° 33.944'
Helispot	Indian Springs	32° 18.311'	-110° 34.449'
Helispot	Div. T 4407 Rd. Helispot	32° 24.912'	-110° 36.059'
Helispot	Iron Springs Helispot	32° 27.095'	-110° 37.310'
Helispot	San Pedro Helispot	32° 22.096'	-110° 29.258'



# Burro Incident - Air Ops Map

## AZ-CNF-000618 Day Operational Period 7/12/2017

Data collected in WGS84, projected in NAD 1983 UTM Zone 12N  
 GIS Acres 27,238  
 7/9/2017 10:00  
 Map Created: 7/11/2017, 7:46:55 PM, By CCT



Vertical Obstruction  
 Building (Yellow circle)  
 Pylon (Orange circle)  
 Tower (Red circle)

Dip Site (Blue cross symbol)  
 Helibase (Blue 'H' symbol)

Helispot (Blue circle)  
 Fire Perimeter (Pink shaded area)

Type	Name	Latitude	Longitude
Drop Point	DP-19	32° 19.610'	-110° 42.027'
Drop Point	DP-21	32° 20.405'	-110° 43.000'
Drop Point	DP-22	32° 21.127'	-110° 43.499'
Drop Point	DP-23	32° 21.469'	-110° 43.533'
Drop Point	DP-24	32° 22.104'	-110° 42.997'
Drop Point	DP-26	32° 22.455'	-110° 41.420'
Drop Point	DP-28	32° 22.819'	-110° 41.790'
Drop Point	DP-29	32° 23.214'	-110° 41.747'
Drop Point	DP-41	32° 24.591'	-110° 42.873'
Drop Point	DP-43	32° 25.654'	-110° 44.509'
Drop Point	DP-44	32° 26.015'	-110° 45.060'
Drop Point	DP-46	32° 26.926'	-110° 45.273'
Drop Point	DP-47	32° 26.783'	-110° 45.522'
Drop Point	DP-49	32° 26.472'	-110° 47.303'
Drop Point	DP-50	32° 27.634'	-110° 44.306'
Drop Point	DP-51	32° 27.879'	-110° 44.125'
Drop Point	DP-52	32° 28.423'	-110° 43.588'
Drop Point	DP-53	32° 28.703'	-110° 42.539'
Drop Point	DP-54	32° 28.768'	-110° 41.268'
Drop Point	DP-56	32° 27.003'	-110° 44.249'
Drop Point	DP-62	32° 28.427'	-110° 34.760'
Drop Point	DP-65	32° 27.186'	-110° 34.472'
Drop Point	DP-66	32° 26.458'	-110° 34.783'
Drop Point	DP-67	32° 27.760'	-110° 33.803'
Drop Point	DP-79	32° 24.926'	-110° 35.645'
Drop Point	DP-80	32° 25.154'	-110° 34.083'
Drop Point	DP-84	32° 24.626'	-110° 32.959'
Drop Point	DP-85	32° 25.928'	-110° 32.257'
Drop Point	DP-87	32° 26.878'	-110° 29.539'
Drop Point	DP-89	32° 25.582'	-110° 29.997'