






Copyright:© 2013 National Geographic Society, i-cubed



**INFRARED MAP**  
 Burro Fire (AZ-CNF-000618)  
 Flight: July 06, 2017 @ 2111 MST  
 26,166 IR Acres  
 IRIN: Dale Gough



**Legend**

-  Heat Perimeter
-  Intense Heat
-  Scattered Heat
-  Isolated Heat Source
-  Previous Heat Perimeter\_20170706\_0108

