



109°39'30"W 109°39'0"W 109°38'30"W 109°38'0"W 109°37'30"W 109°37'0"W 109°36'30"W 109°36'0"W 109°35'30"W

**INFRARED MAP**  
Freeze 2 (AZ-SCA-000676)  
Interpreted (IR) Acres: 683  
Flight: June 07, 2017 @ 2212 MST  
IRIN: Cheron Ferland (New Mexico)  
Datum: Nad83 UTM Zone 12

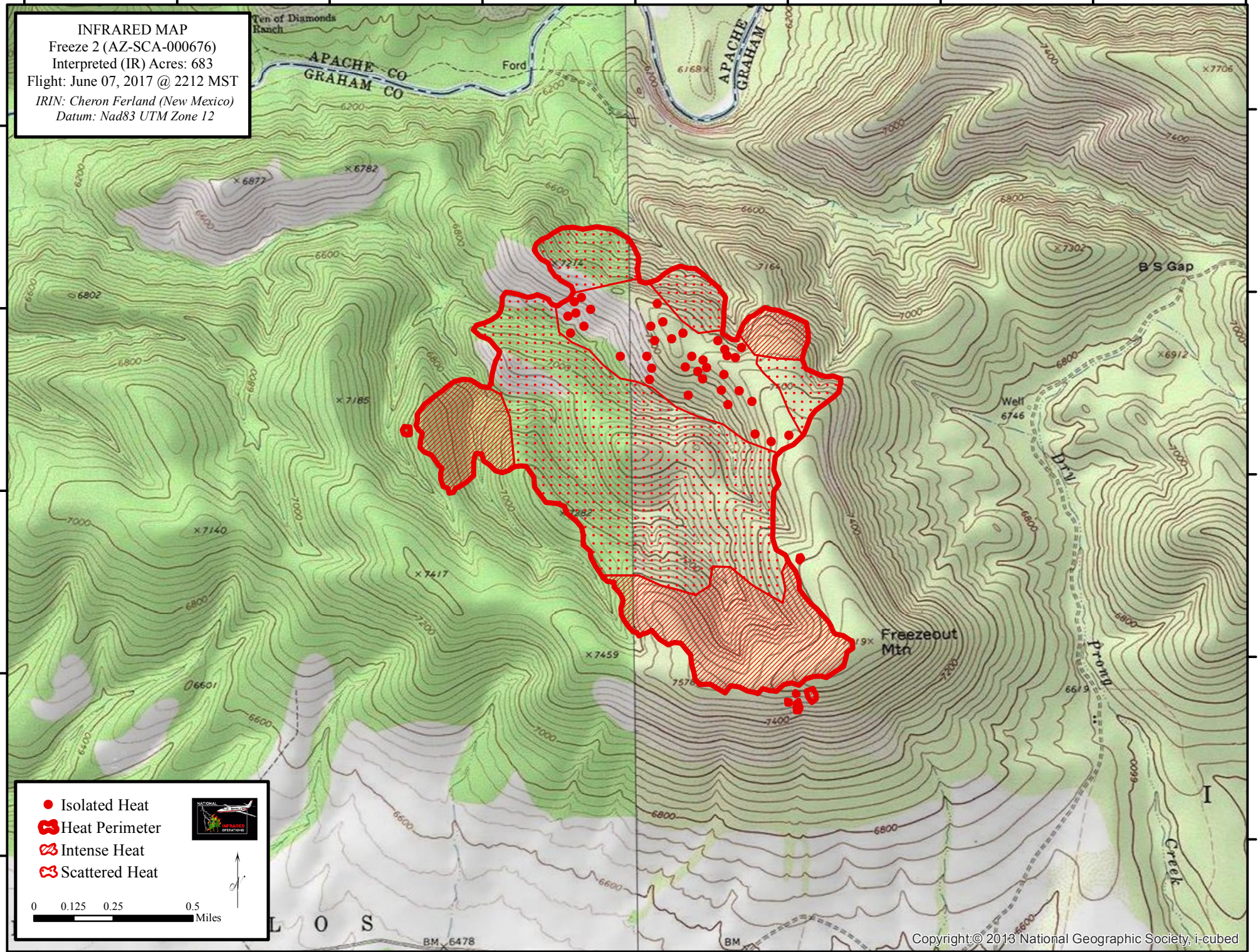
33°35'0"N  
33°34'30"N  
33°34'0"N  
33°33'30"N  
33°33'0"N

33°35'0"N  
33°34'30"N  
33°34'0"N  
33°33'30"N  
33°33'0"N

- Isolated Heat
- ⊞ Heat Perimeter
- ▨ Intense Heat
- ⊞ Scattered Heat

0 0.125 0.25 0.5 Miles



109°39'30"W 109°39'0"W 109°38'30"W 109°38'0"W 109°37'30"W 109°37'0"W 109°36'30"W 109°36'0"W