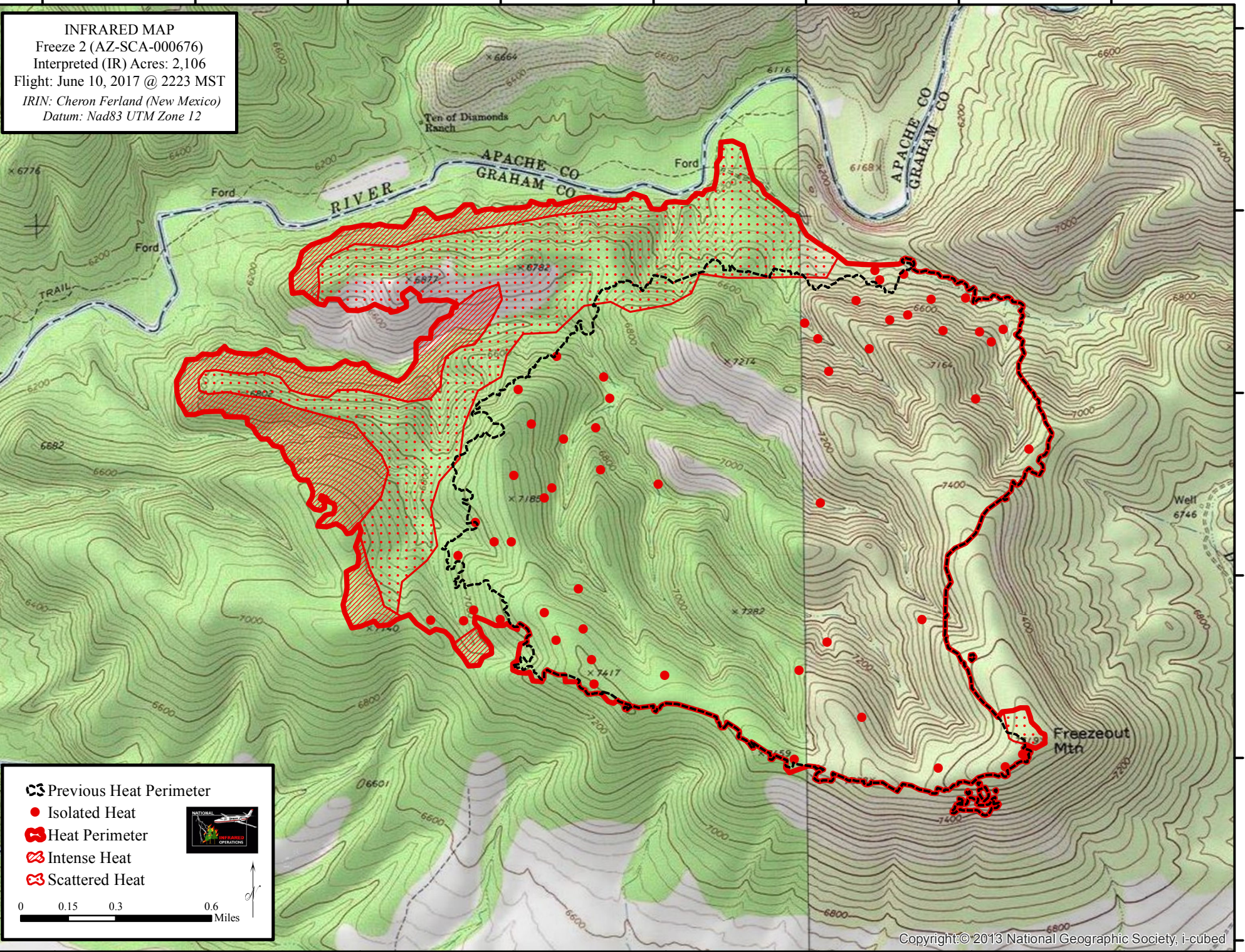










109°40'0"W 109°39'30"W 109°39'0"W 109°38'30"W 109°38'0"W 109°37'30"W 109°37'0"W 109°36'30"W

**INFRARED MAP**  
Freeze 2 (AZ-SCA-000676)  
Interpreted (IR) Acres: 2,106  
Flight: June 10, 2017 @ 2223 MST  
IRIN: Cheron Ferland (New Mexico)  
Datum: Nad83 UTM Zone 12



 Previous Heat Perimeter  
 Isolated Heat  
 Heat Perimeter  
 Intense Heat  
 Scattered Heat

109°40'0"W 109°39'30"W 109°39'0"W 109°38'30"W 109°38'0"W 109°37'30"W 109°37'0"W 109°36'30"W

33°33'30"N  
33°35'0"N  
33°34'30"N  
33°34'0"N  
33°33'30"N

33°35'30"N  
33°35'0"N  
33°34'30"N  
33°34'0"N  
33°33'30"N