








109°41'0"W 109°40'30"W 109°40'0"W 109°39'30"W 109°39'0"W 109°38'30"W 109°38'0"W 109°37'30"W 109°37'0"W 109°36'30"W

INFRARED MAP
Freeze 2 (AZ-SCA-000676)
Interpreted (IR) Acres: 2,828
Flight: June 11, 2017 @ 2339 MST
IRIN: Cheron Ferland (New Mexico)
Datum: Nad83 UTM Zone 12

33°35'30"N
33°35'0"N
33°34'30"N
33°34'0"N
33°33'30"N
33°33'0"N

33°35'30"N
33°35'0"N
33°34'30"N
33°34'0"N
33°33'30"N
33°33'0"N

-  Previous Heat Perimeter (06/10/2017 @ 2223)
-  Isolated Heat
-  Heat Perimeter
-  Intense Heat
-  Scattered Heat

0 0.25 0.5 1 Miles

109°41'0"W 109°40'30"W 109°40'0"W 109°39'30"W 109°39'0"W 109°38'30"W 109°38'0"W 109°37'30"W 109°37'0"W 109°36'30"W

