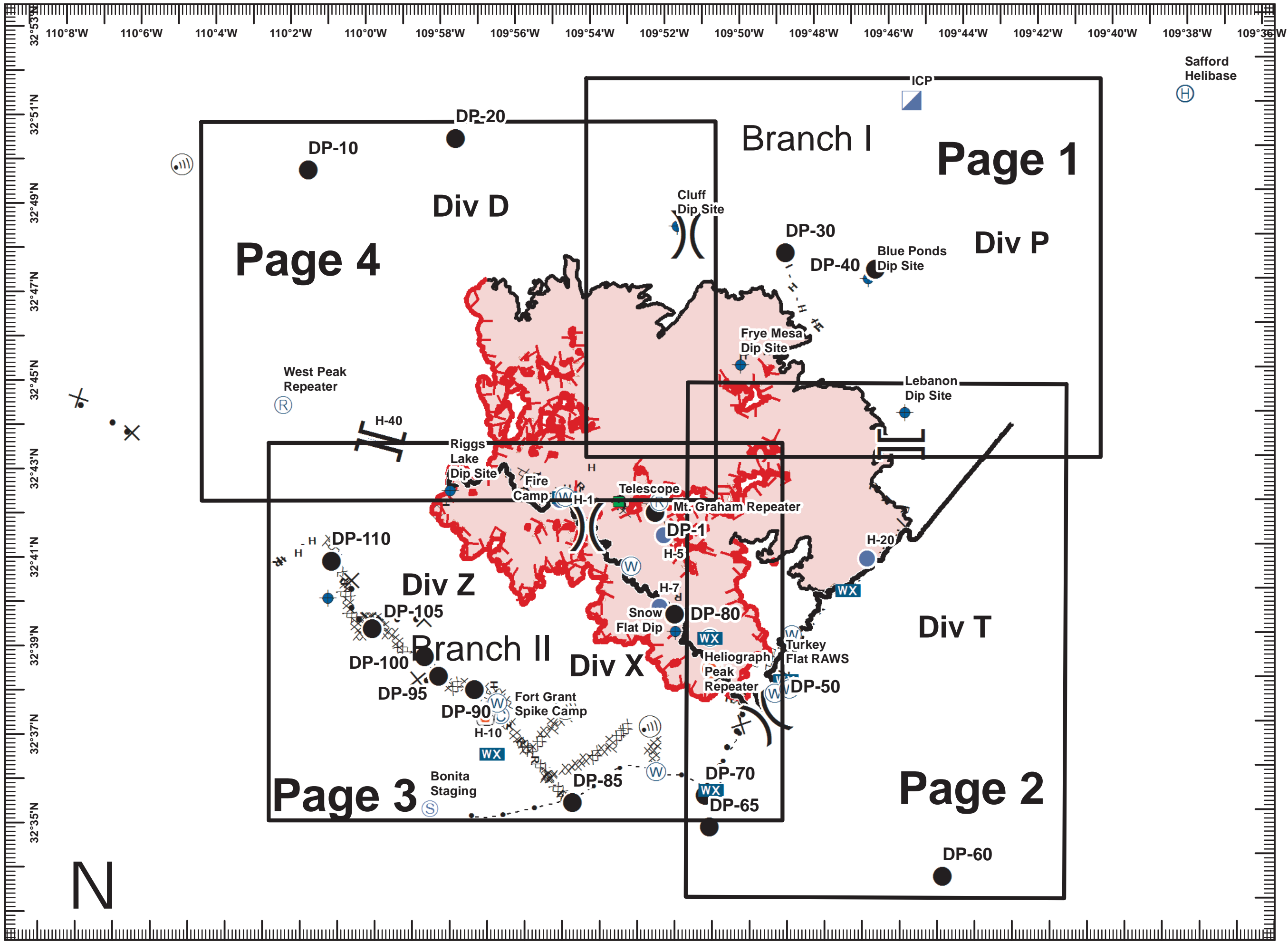
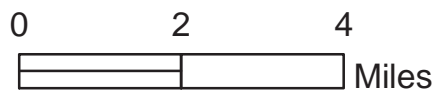


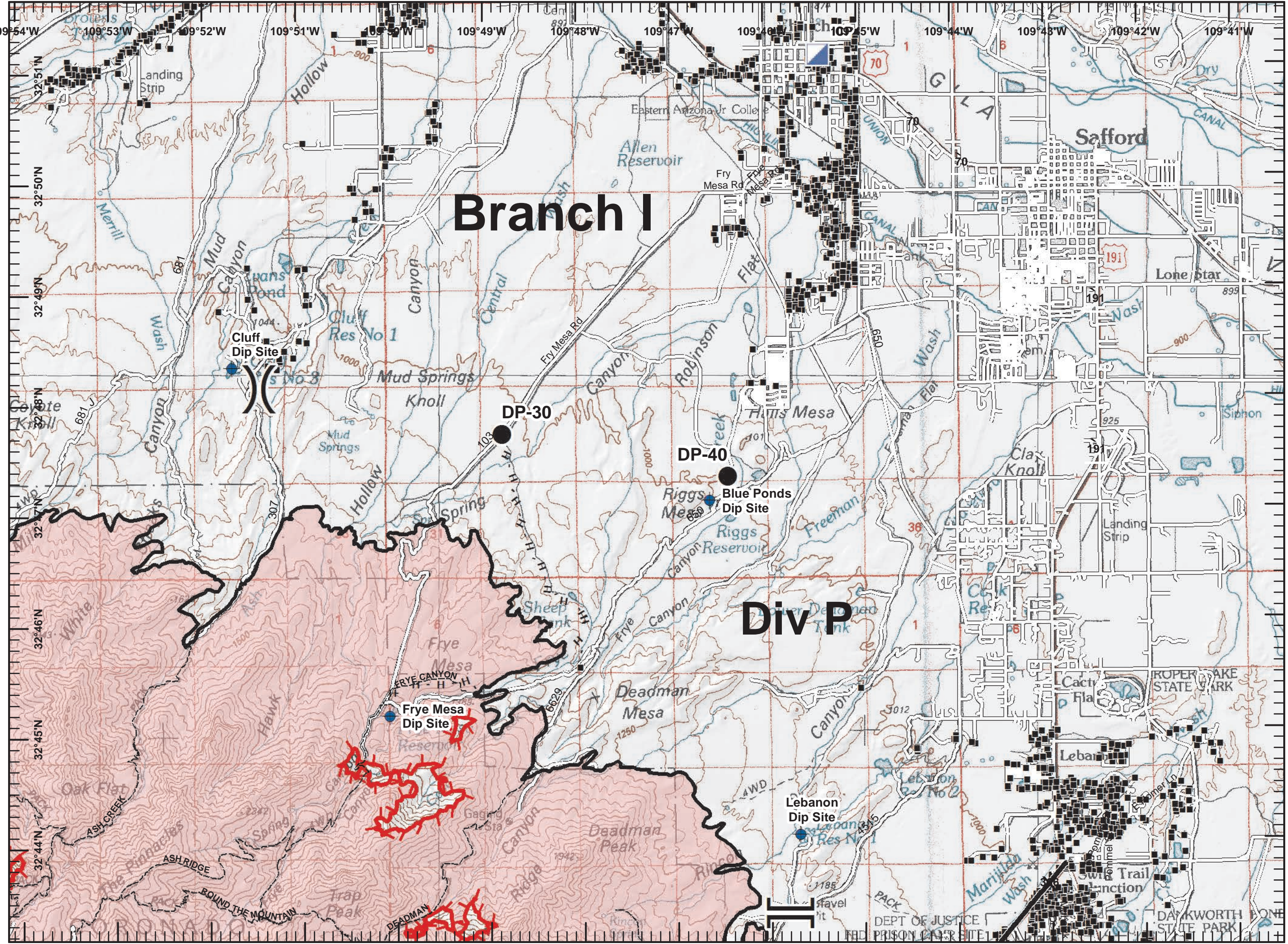
**Frye Fire**  
**IAP Map**  
 July 7, 2017  
 AZ-CNF-000467  
 47,688 acres as of  
 July 6, 2017 @ 0033  
**Map Index**



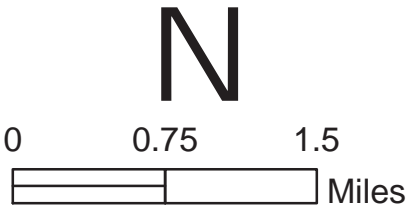
- Uncontrolled Fire Edge
- Completed Line
- Camp
- Dip Site
- Drop Point
- Helibase
- Helispot
- Hot Spot
- ICP
- Internet Access
- Landmark
- Mobile Weather Unit
- Repeater
- Retardant/Mud Pit
- Staging Area
- Water Source
- Division Break
- Branch Break
- Highway 366
- Completed Dozer Line
- Completed Hand Line
- Road as Completed Line
- Proposed Burnout
- Completed Burnout
- Proposed Dozer Line
- Aerial Retardant Drop
- Air Tanker Retardant
- Highlighted Manmade Feature
- Fire Perimeter

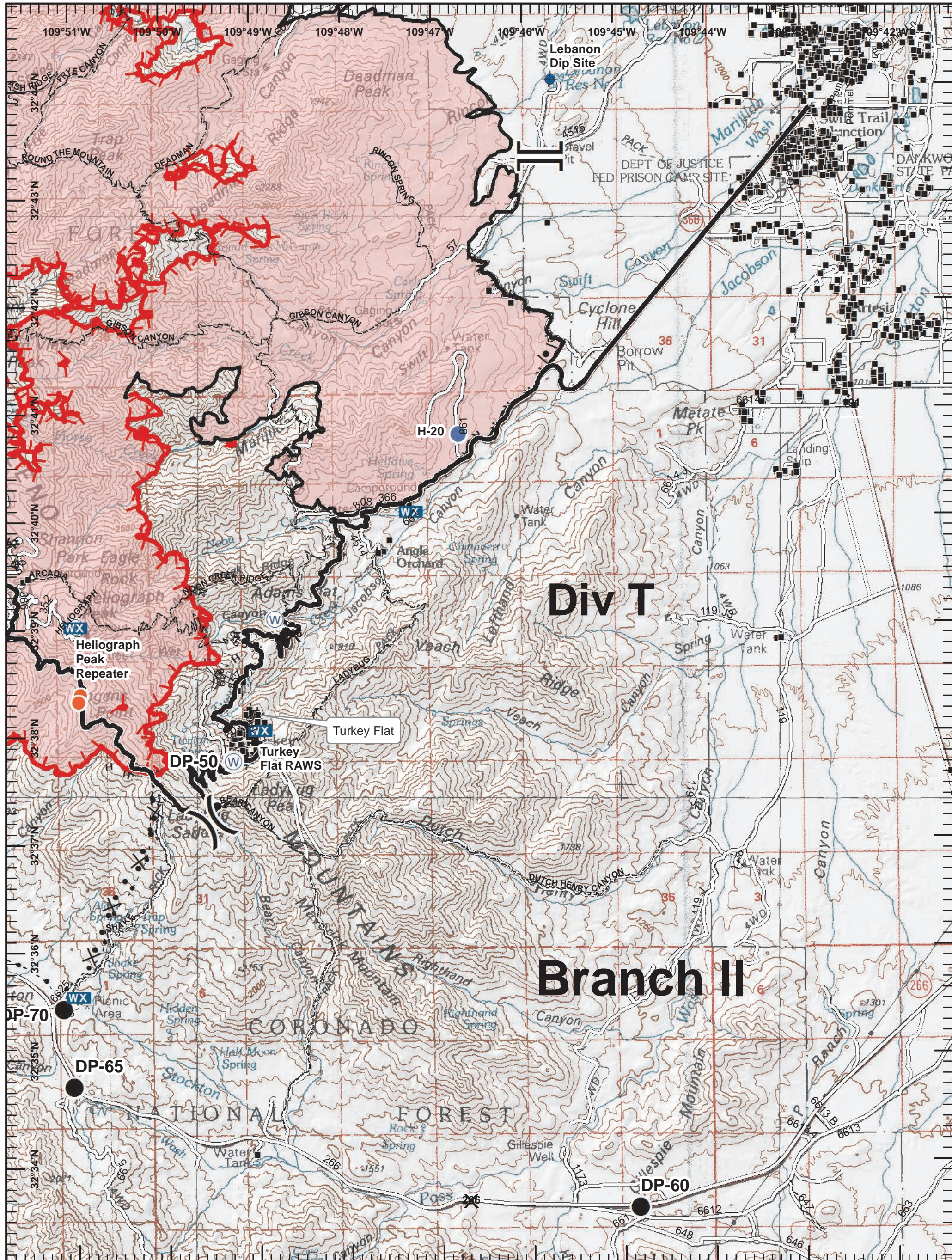


**Frye Fire**  
 IAP Map  
 July 7, 2017  
 AZ-CNF-000467  
 47,688 acres as of  
 July 6, 2017 @ 0033  
 Page 1  
 Div P



- Uncontrolled Fire Edge
- Completed Line
- Dip Site
- Drop Point
- ICP
- Division Break
- Branch Break
- Structures
- Roads
- Trail
- Completed Hand Line
- Fire Perimeter

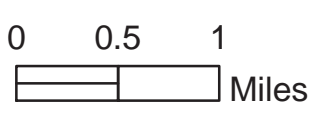




Div T

Branch II

**Frye Fire**  
 IAP Map  
 July 7, 2017  
 AZ-CNF-000467  
 47,688 acres as of  
 July 6, 2017 @ 0033  
 Page 2  
 Div T

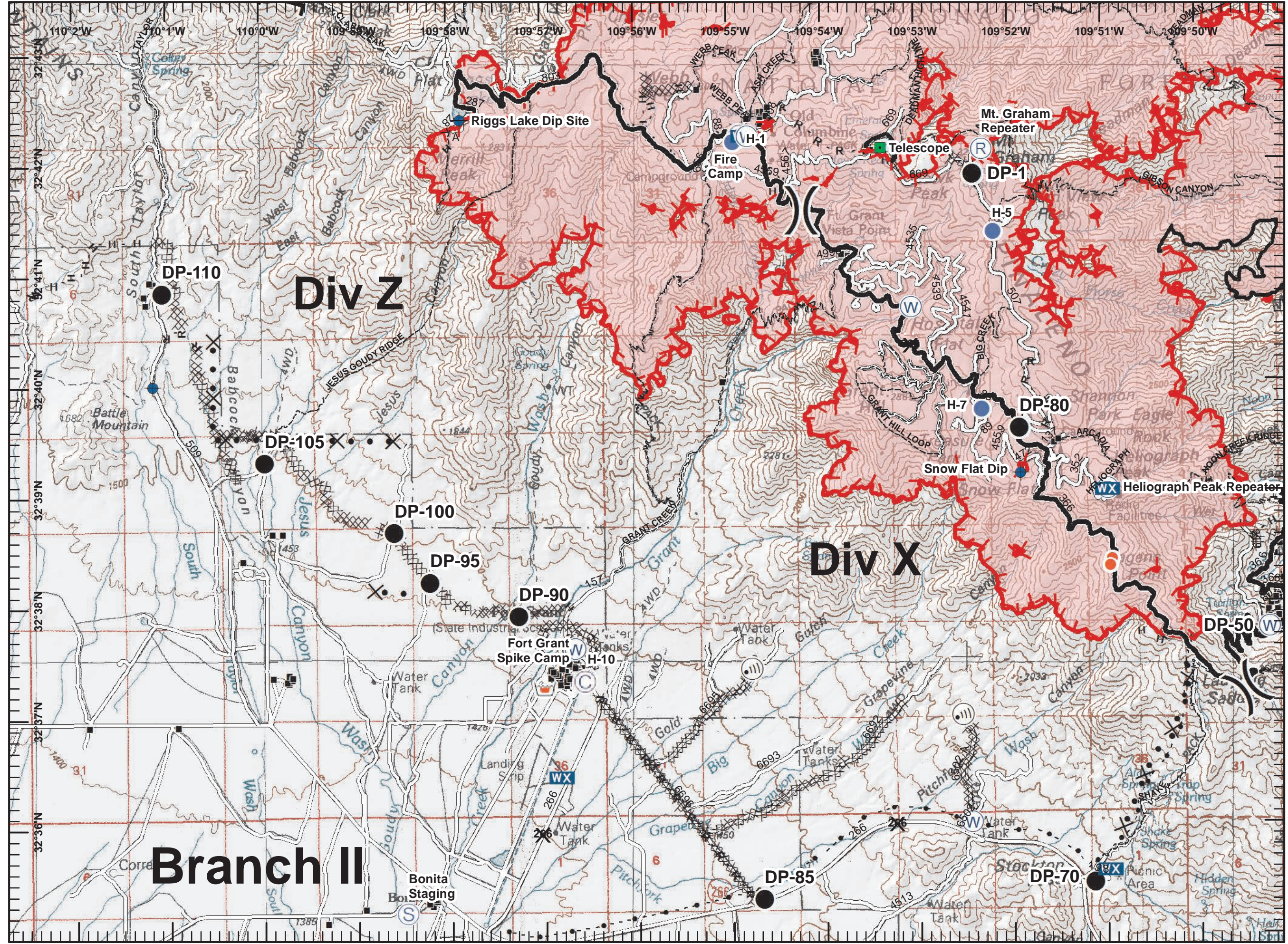
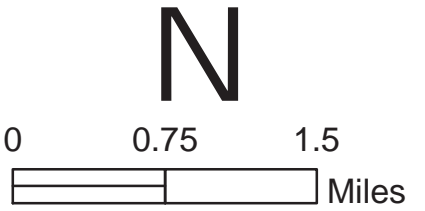


- Uncontrolled Fire Edge
- Completed Line
- Dip Site
- Drop Point
- Helispot
- Hot Spot
- Mobile Weather Unit
- Repeater
- Water Source
- Division Break
- Branch Break
- Completed Dozer Line
- Completed Hand Line
- Road as Completed Line
- Proposed Burnout
- Completed Burnout
- Proposed Dozer Line
- Aerial Retardant Drop
- Air Tanker Retardant
- Highlighted Manmade Feature
- Fire Perimeter
- Roads
- Trail

**Frye Fire**  
**IAP Map**  
**July 7, 2017**  
**AZ-CNF-000467**  
 47,688 acres as of  
 July 6, 2017 @ 0033  
 Page 3  
 Div X



- Uncontrolled Fire Edge
- Completed Line
- Camp
- Dip Site
- Drop Point
- Helispot
- Hot Spot
- Internet Access
- Landmark
- Mobile Weather Unit
- Repeater
- Retardant/Mud Pit
- Staging Area
- Water Source
- Division Break
- Branch Break
- Structures
- Roads
- Trail
- Completed Dozer Line
- Completed Hand Line
- Road as Completed Line
- Proposed Burnout
- Proposed Dozer Line
- Aerial Retardant Drop
- Air Tanker Retardant
- Highlighted Manmade Feature



**Frye Fire**  
**IAP Map**  
**July 7, 2017**  
**AZ-CNF-000467**  
 47,688 acres as of  
 July 6, 2017 @ 0033  
 Page 4  
 Div D



- Uncontrolled Fire Edge
- Completed Line
- Camp
- Dip Site
- Drop Point
- Helispot
- Mobile Weather Unit
- Repeater
- Water Source
- Division Break
- Branch Break
- Structures
- Roads
- Trail
- Completed Dozer Line
- Completed Hand Line
- Road as Completed Line
- Fire Perimeter

