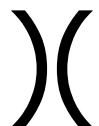






**Goodwin Fire  
IAP Map  
AZPNF-000904  
July 29, 2017  
Day Shift  
NAD 83 UTM  
Zone 12N**

-  Division
-  Drop Point
-  RAWS
-  Uncontrolled Fire Edge

**Map Index**

1		
2	3	
4	5	6
7	8	9
10	11	12
13	14	15

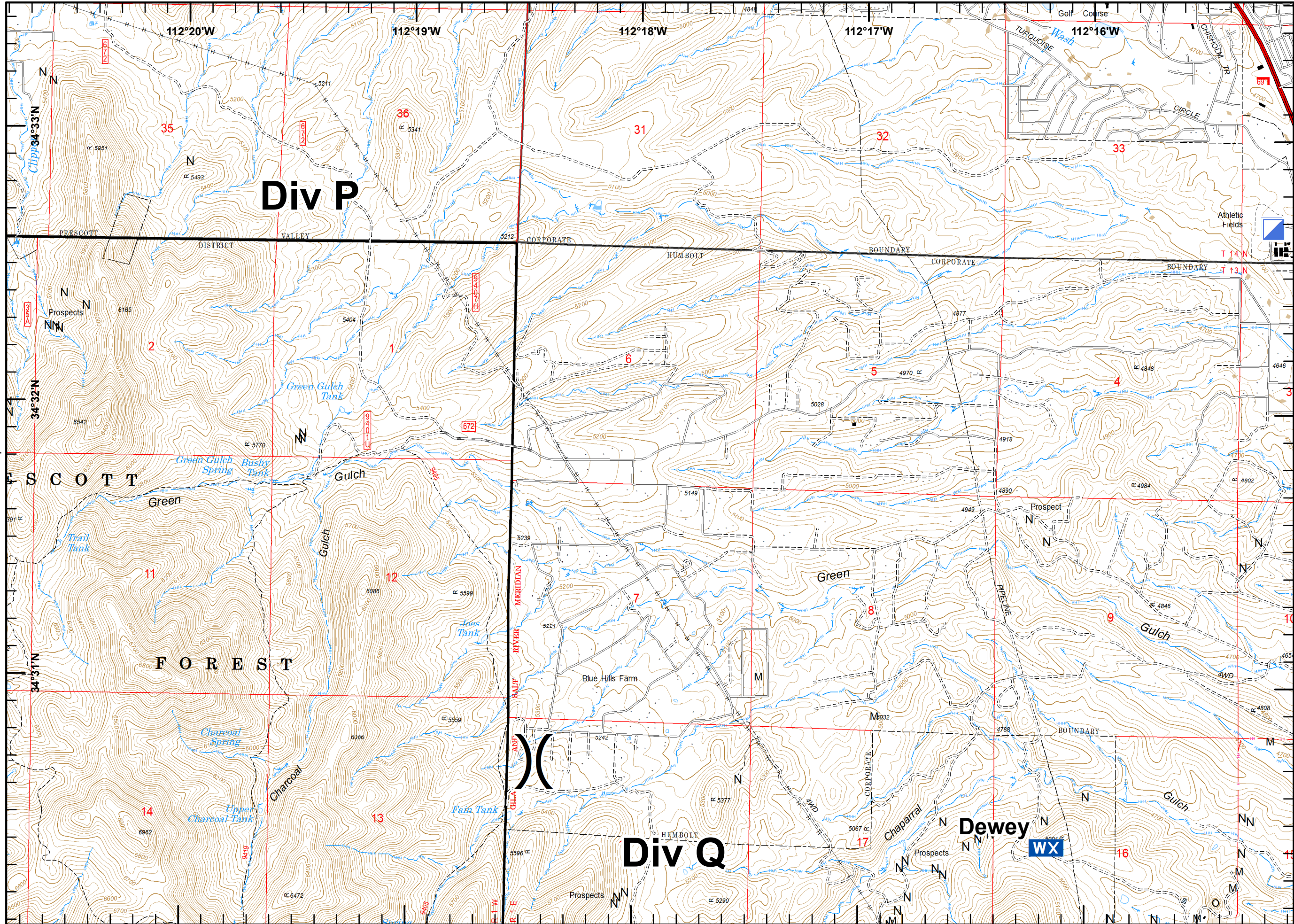
Map 3 of 15



1,000 0 1,000 2,000 Feet

1:24,000

Trice  
28-Jun-2017  
21:46



Joins Map 2