












Legend

-  Retardant/Mud Pit
-  Water Source
-  Drop Point
-  Helibase
-  Helispot
-  Incident Command Post
-  Mobile Weather Unit
-  local_towns
-  Goodwin_roads
-  Uncontrolled Fire Edge

Goodwin Fire AZ-PNF-0904
Transportation Map

0 0.75 1.5 3 4.5 6 Miles

1:150,000


SOUTHWEST AREA TYPE 1
INCIDENT MANAGEMENT TEAM 2
JOHN PIERSON - INCIDENT COMMANDER

