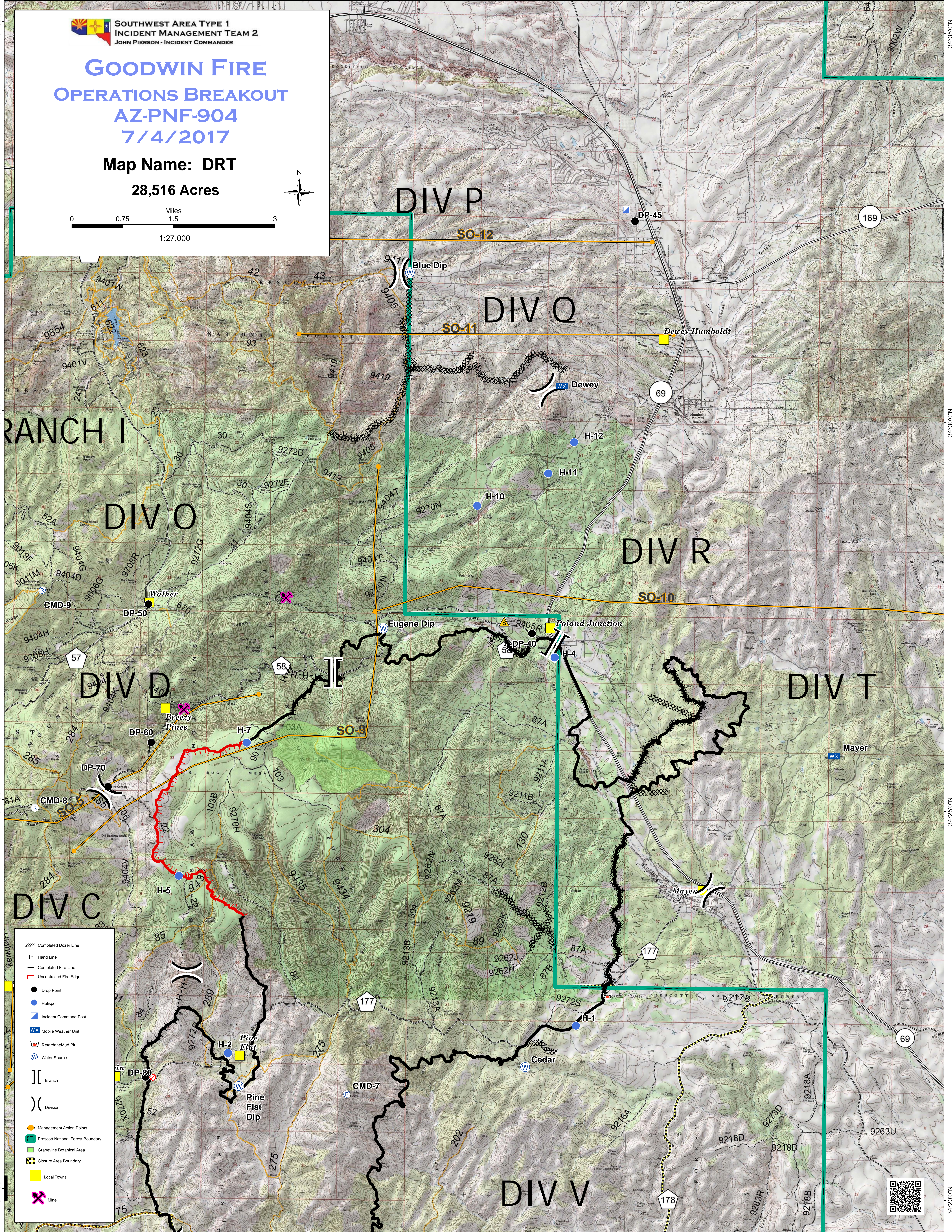

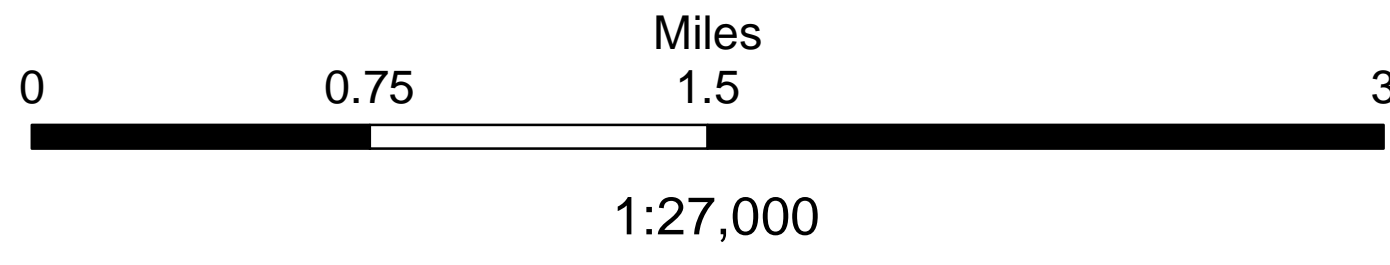


GOODWIN FIRE OPERATIONS BREAKOUT AZ-PNF-904 7/4/2017

Map Name: DRT

28,516 Acres



- xxxxx Completed Dozer Line
- H- Hand Line
- Completed Fire Line
- Uncontrolled Fire Edge
- Drop Point
- Helispot
- Incident Command Post
- WX Mobile Weather Unit
- Retardant/Mud Pit
- W Water Source
- || Branch
-) Division
- Management Action Points
- Prescott National Forest Boundary
- Grapevine Botanical Area
- Closure Area Boundary
- Local Towns
- Mine

