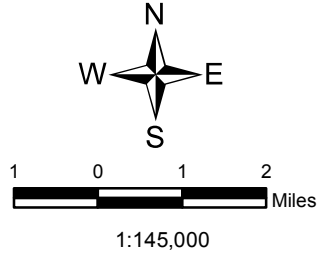
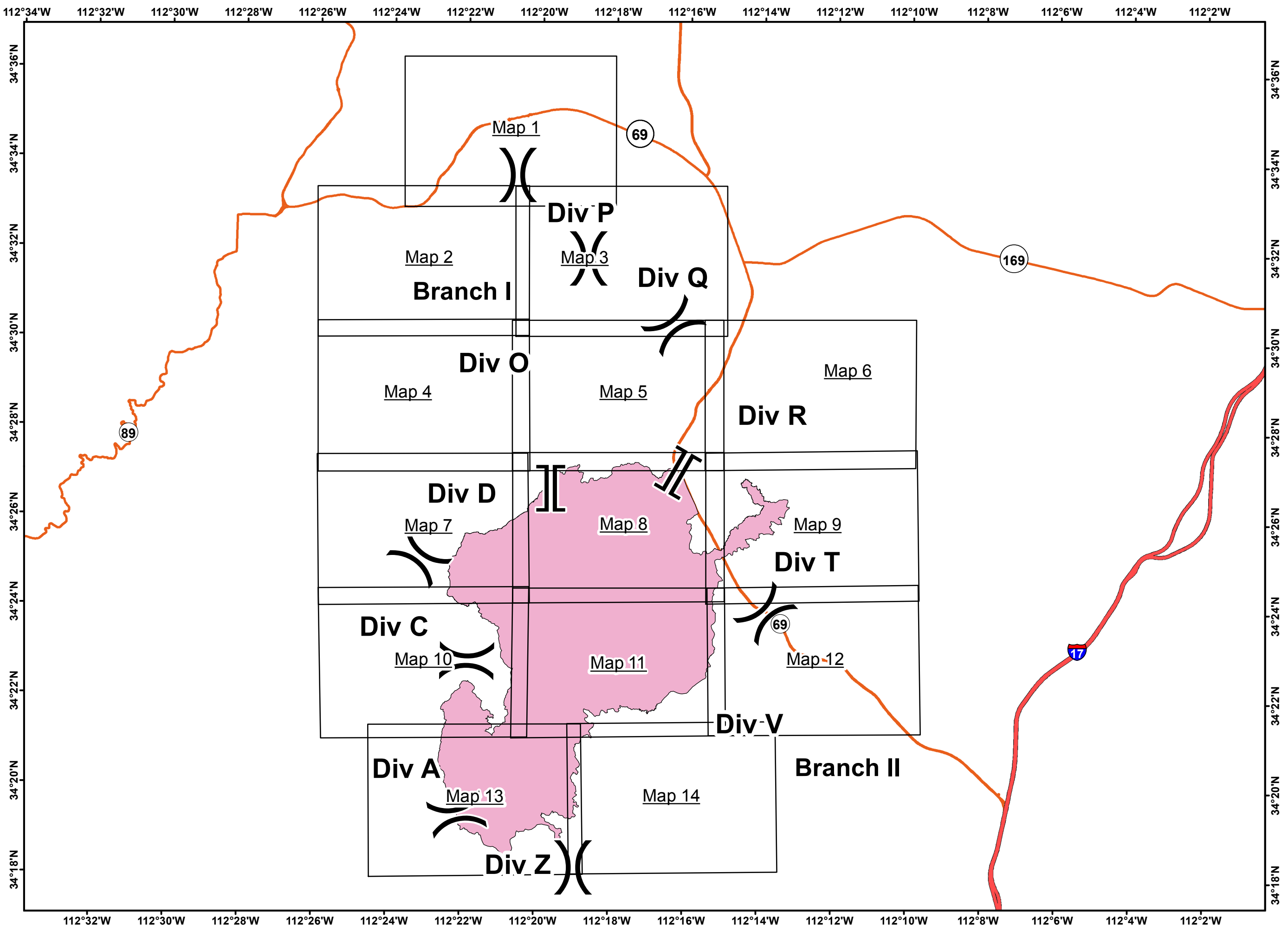
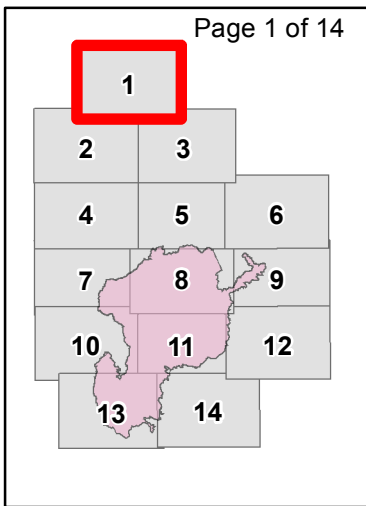
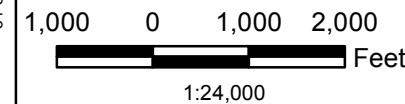
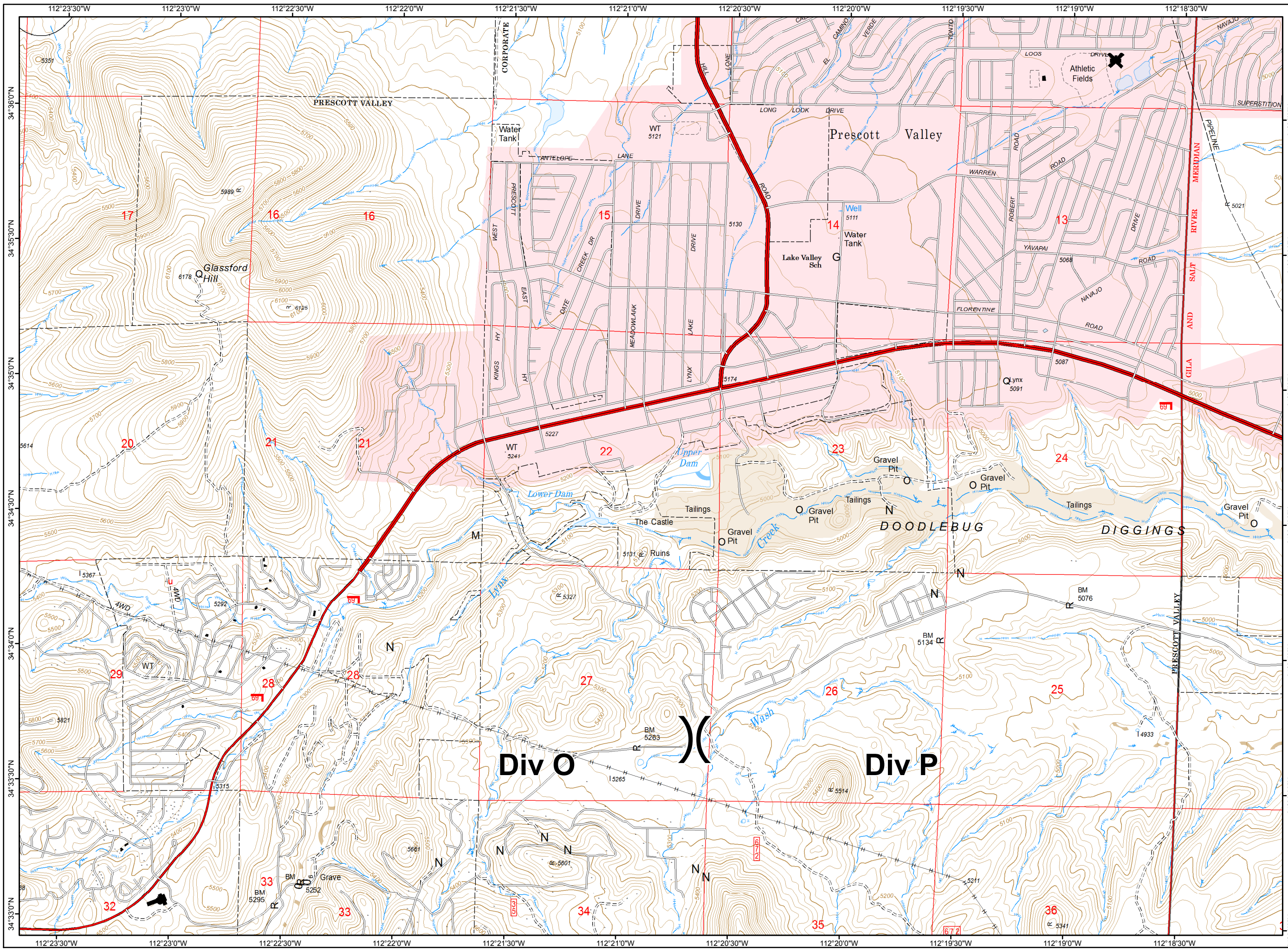
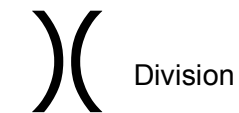


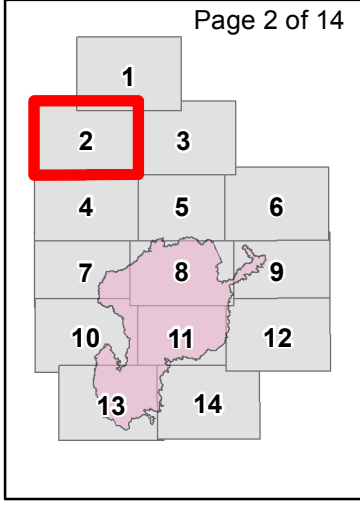
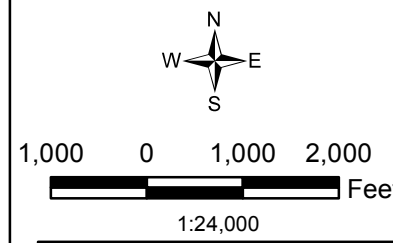
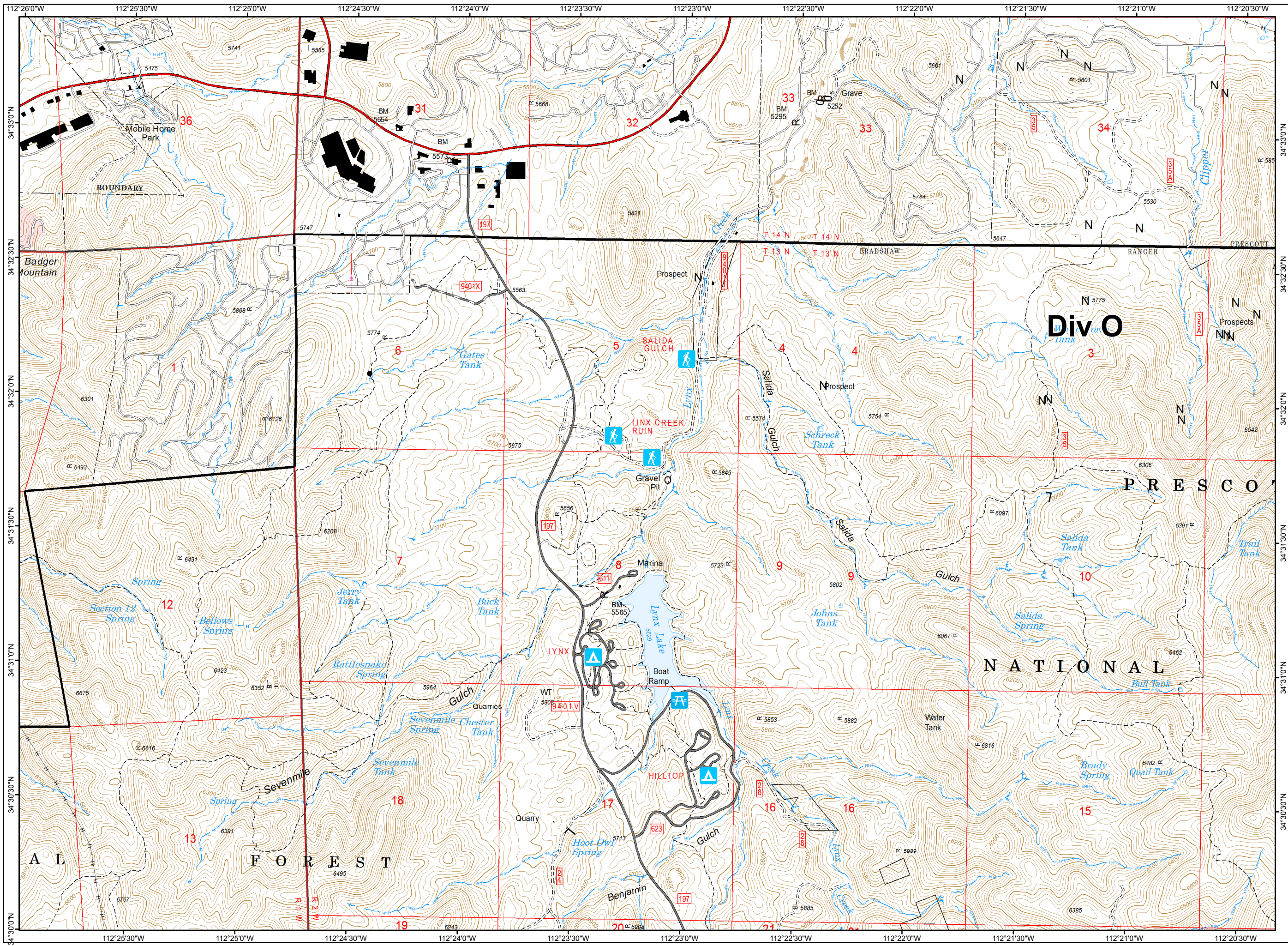
GOODWIN FIRE IAP MAP INDEX AZ-PNF-000904 JULY 5, 2017



GOODWIN FIRE IAP MAP AZ-PNF-000904 JULY 5, 2017

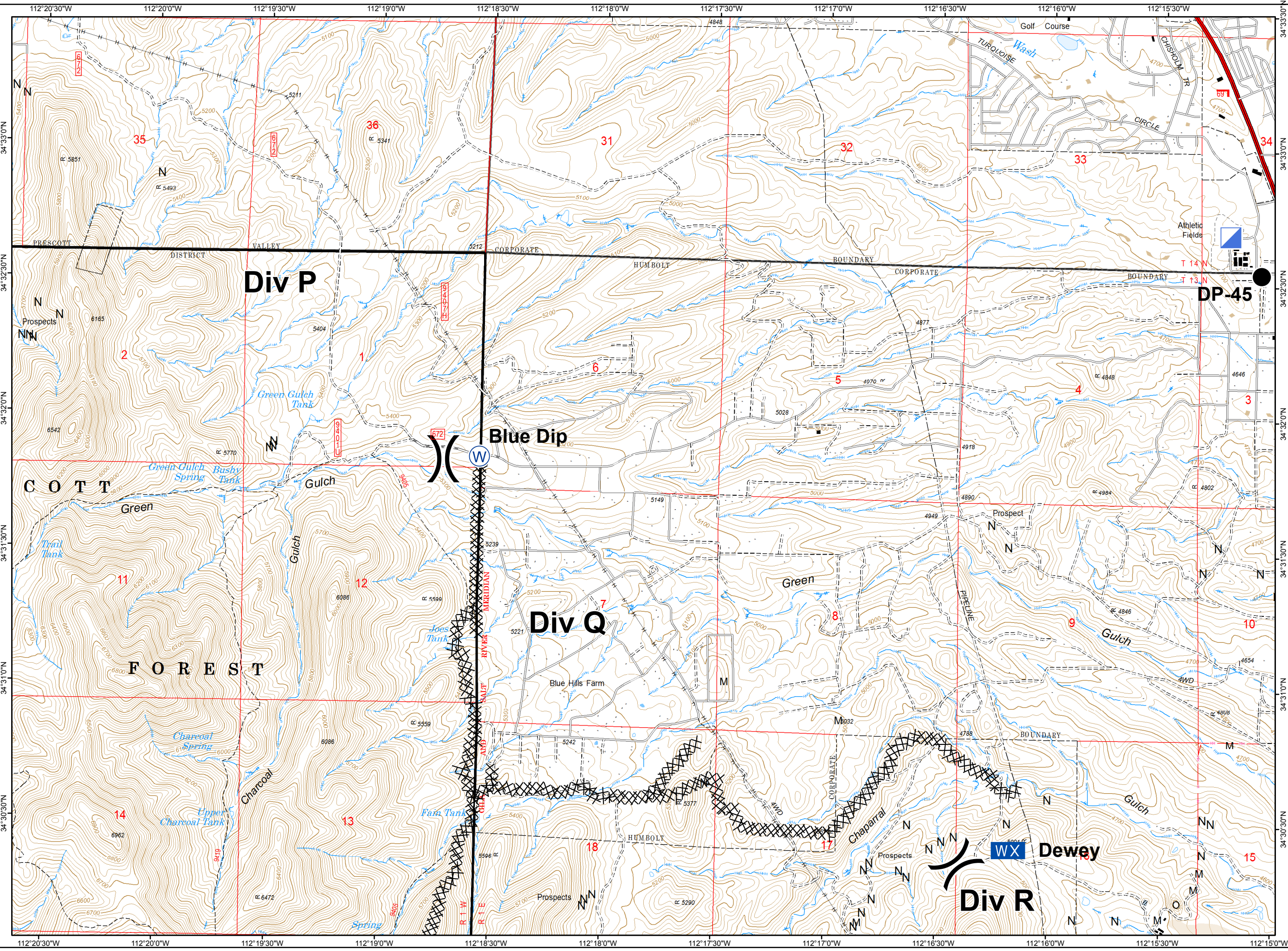
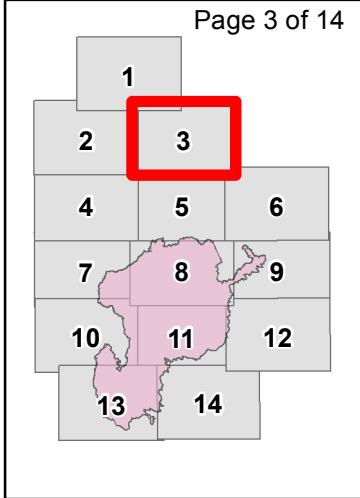
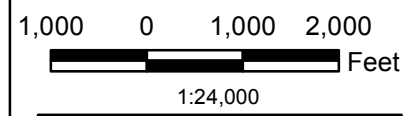


GOODWIN FIRE IAP MAP AZ-PNF-000904 JULY 5, 2017



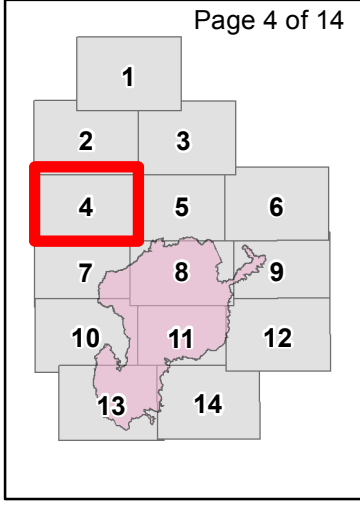
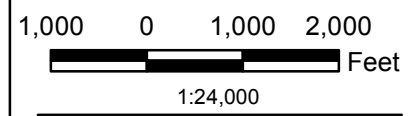
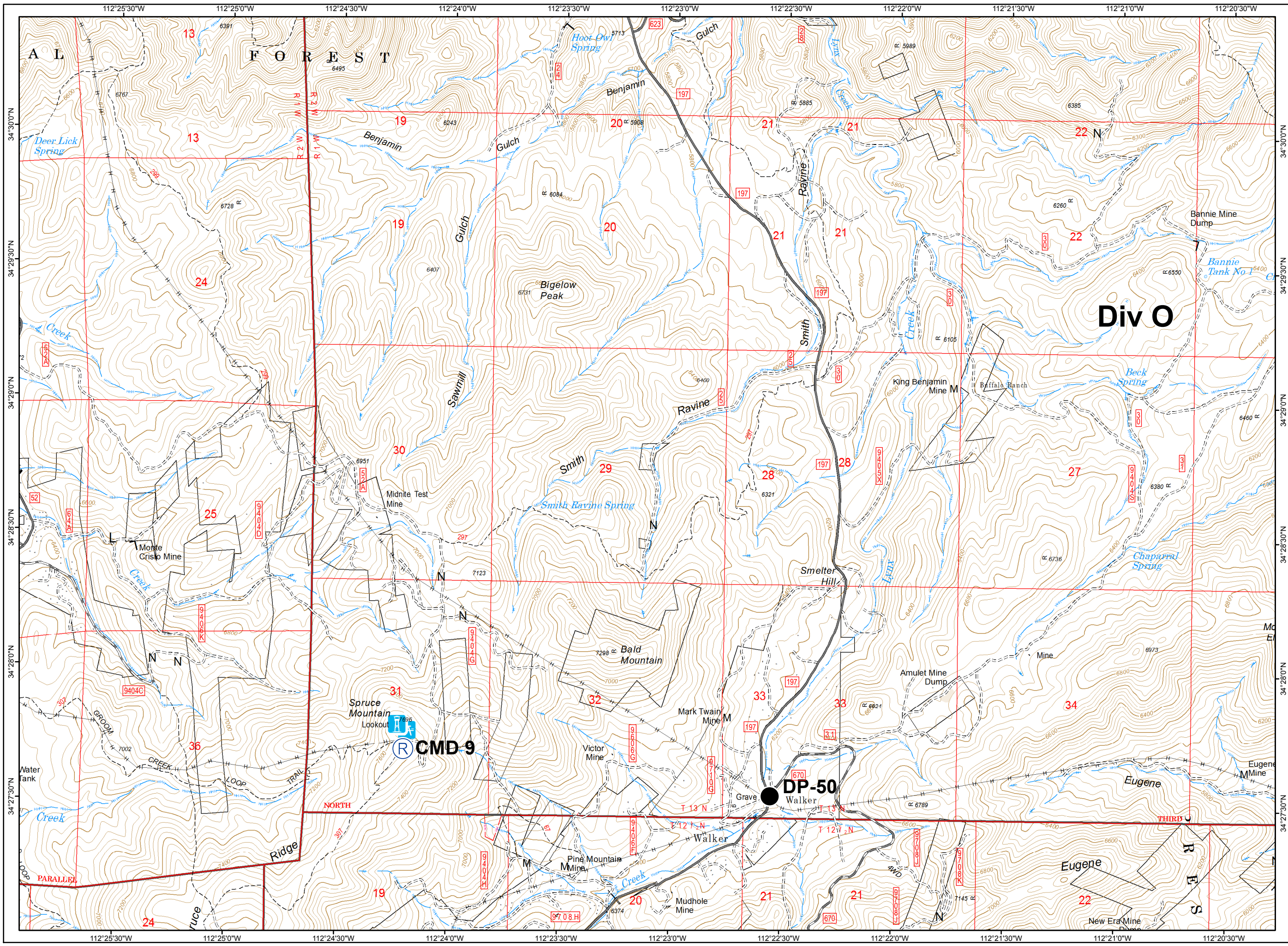
GOODWIN FIRE IAP MAP AZ-PNF-000904 JULY 5, 2017

- Division
- Drop Point
- ICP
- RAWS
- Water Source
- Completed Dozer Line



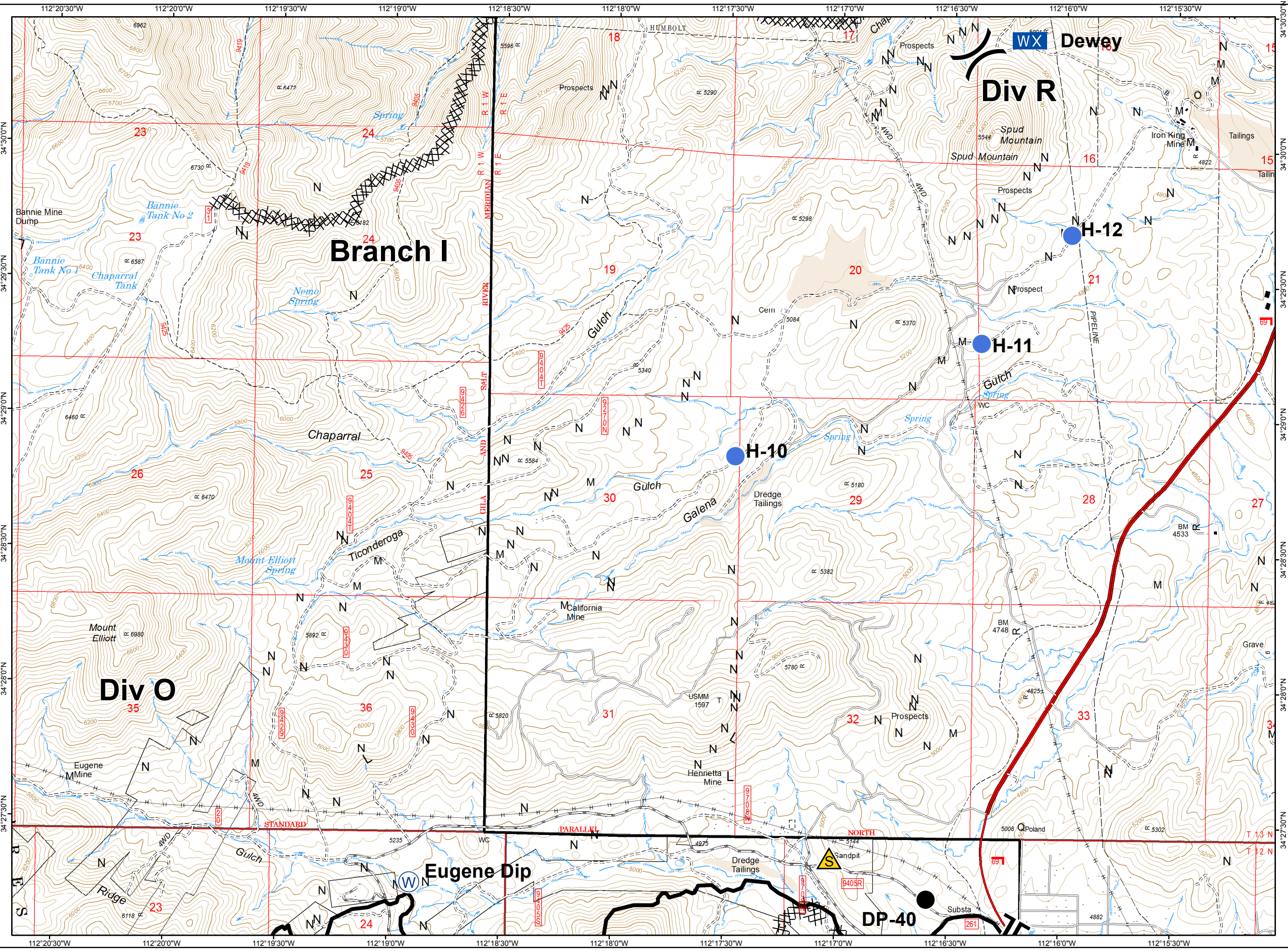
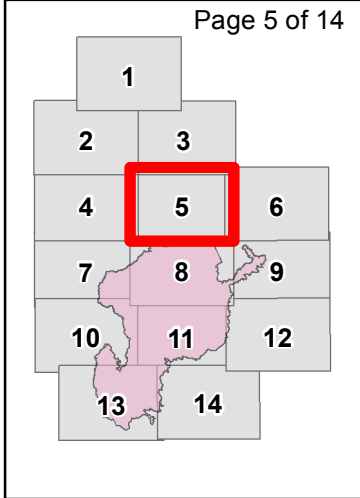
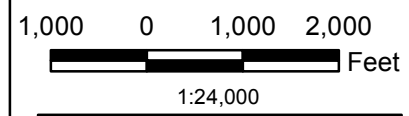
GOODWIN FIRE IAP MAP AZ-PNF-000904 JULY 5, 2017

- Drop Point
- Ⓡ Repeater

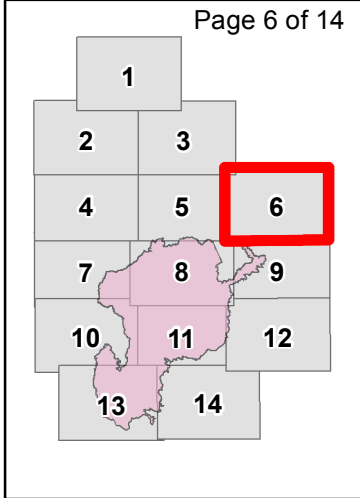
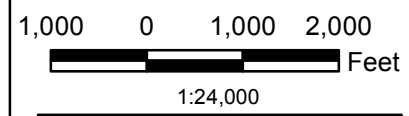
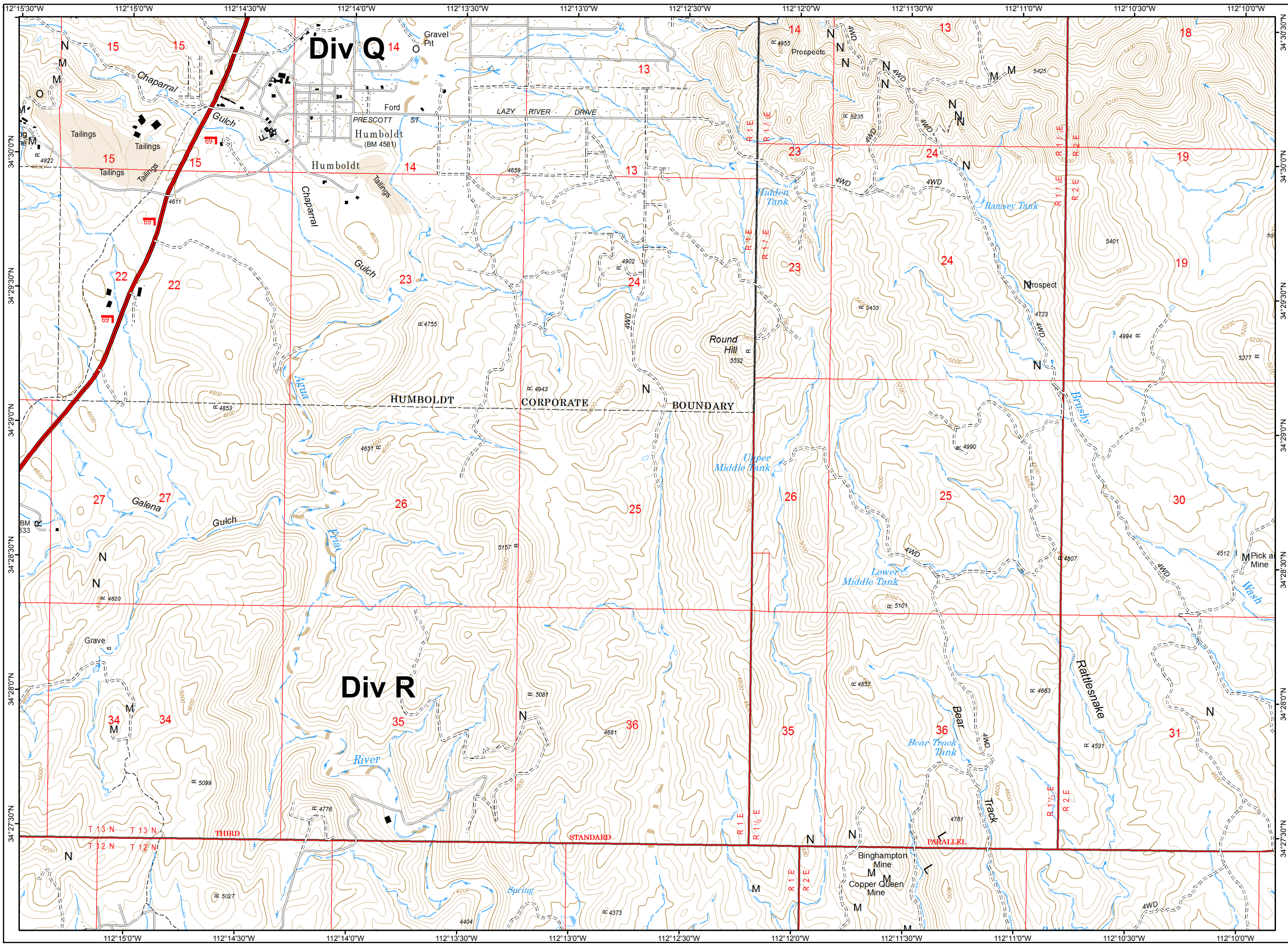


GOODWIN FIRE IAP MAP AZ-PNF-000904 JULY 5, 2017

- Division
- Branch
- Drop Point
- Helispot
- RAWS
- Safety Zone
- Water Source
- Completed Dozer Line
- Completed Line

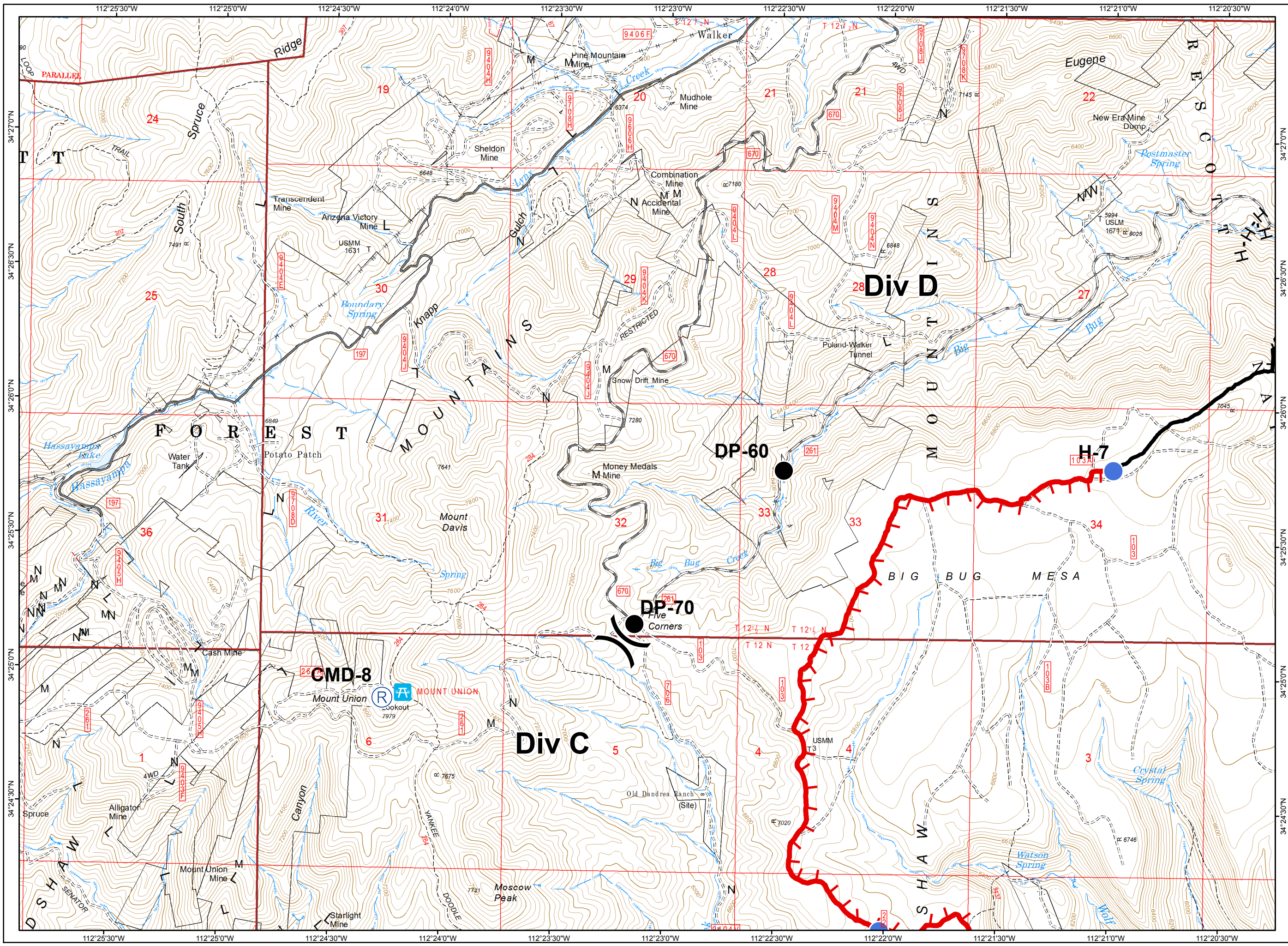
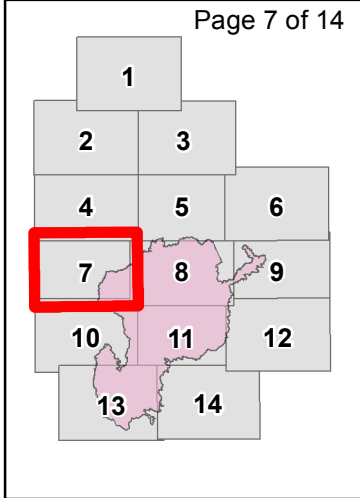
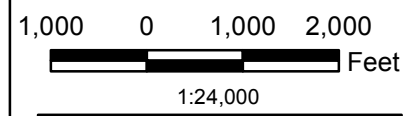


GOODWIN FIRE IAP MAP AZ-PNF-000904 JULY 5, 2017










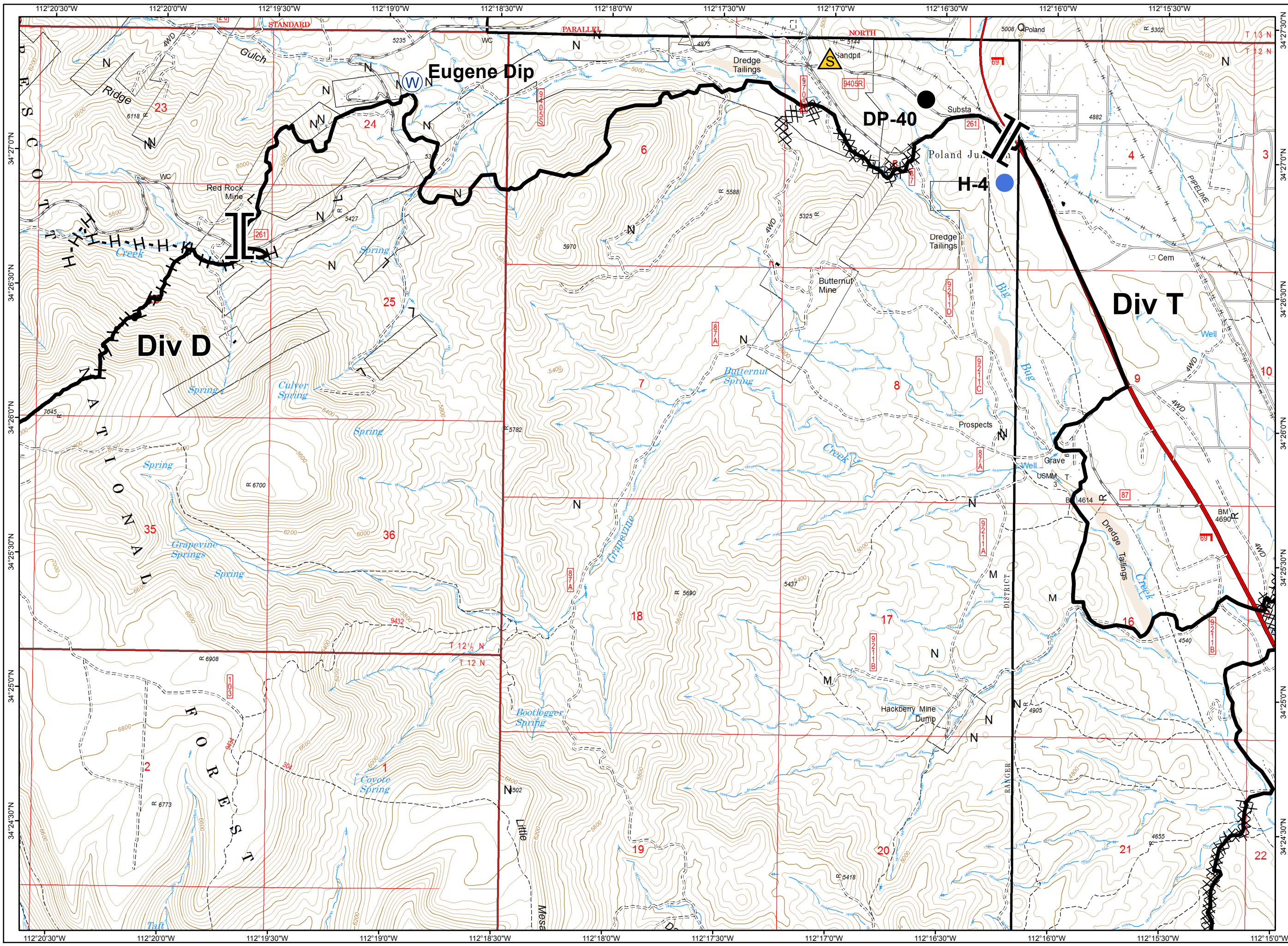
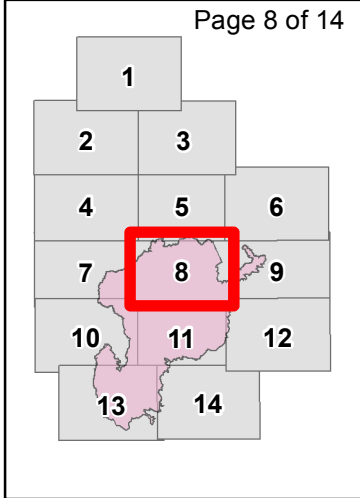
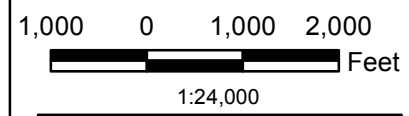
GOODWIN FIRE IAP MAP AZ-PNF-000904 JULY 5, 2017

- Division
- Drop Point
- Helispot
- Repeater
- Uncontrolled Fire Edge
- Completed Line
- Hand Line



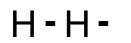


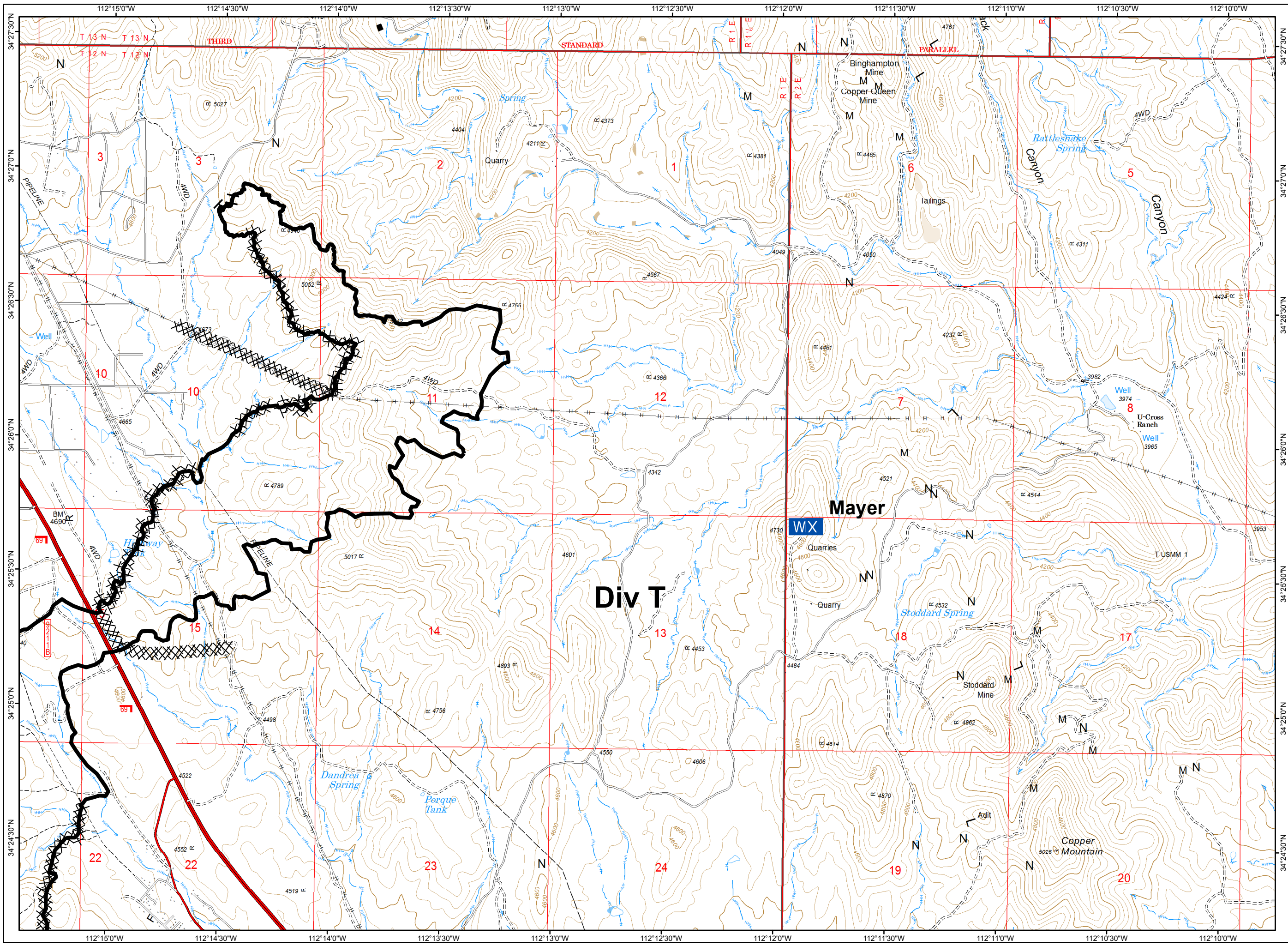
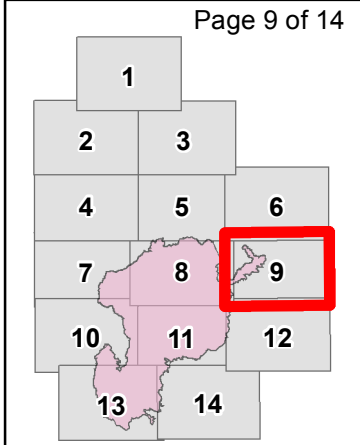
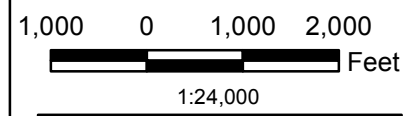
GOODWIN FIRE IAP MAP AZ-PNF-000904 JULY 5, 2017

-  Branch
-  Drop Point
-  Helispot
-  Safety Zone
-  Water Source
-  Completed Dozer Line
-  Completed Line
-  Hand Line



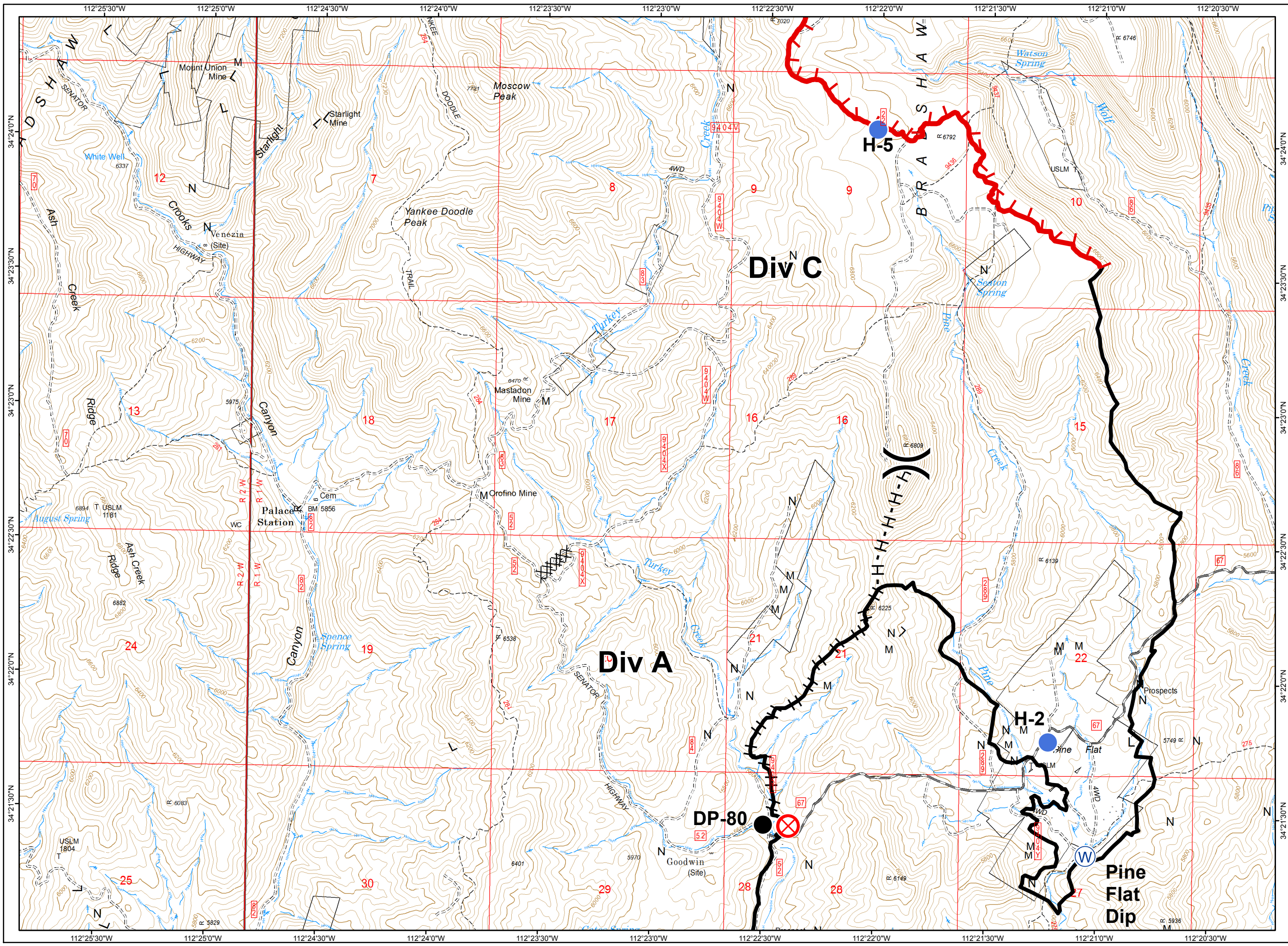
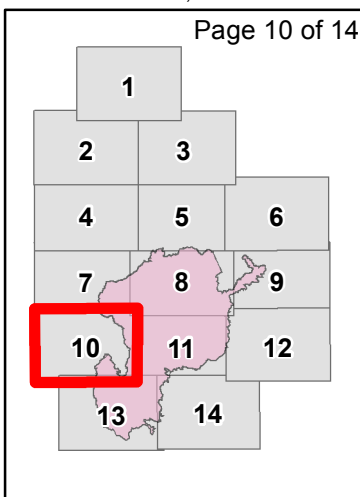
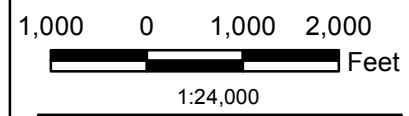
GOODWIN FIRE IAP MAP AZ-PNF-000904 JULY 5, 2017

- WX** RAWS
-  Completed Dozer Line
-  Completed Line
-  Hand Line



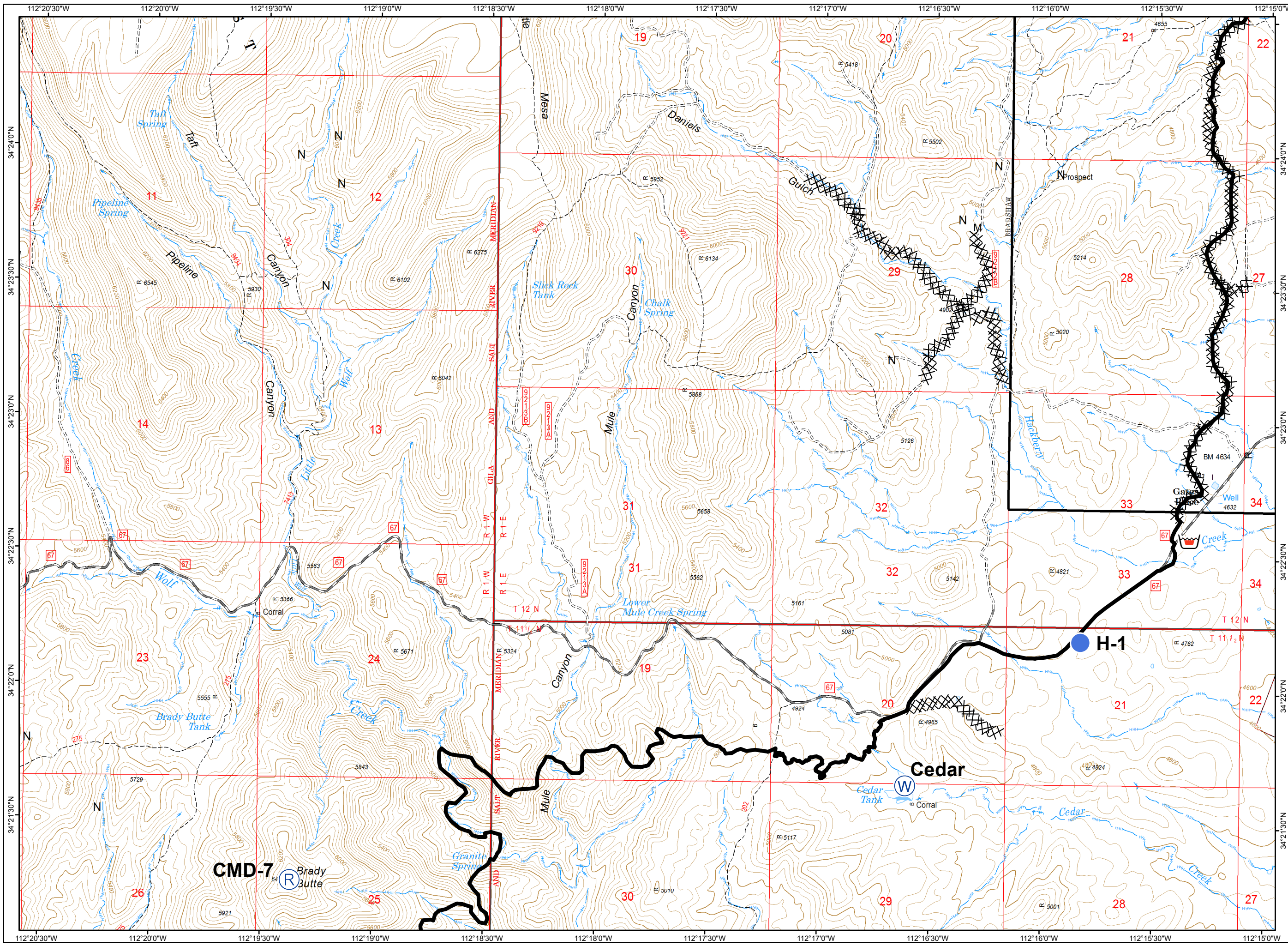
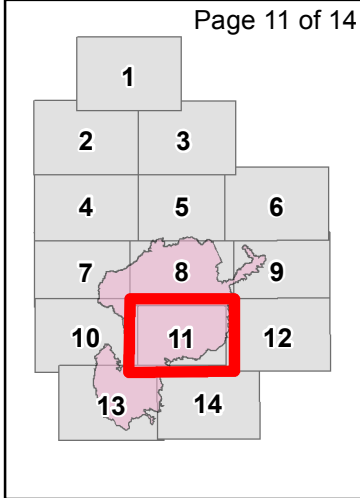
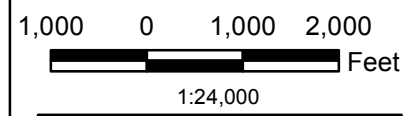
GOODWIN FIRE IAP MAP AZ-PNF-000904 JULY 5, 2017

-  Division
-  Drop Point
-  Fire Origin
-  Helispot
-  Water Source
-  Uncontrolled Fire Edge
-  Completed Dozer Line
-  Completed Line
-  Hand Line

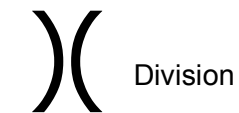


GOODWIN FIRE IAP MAP AZ-PNF-000904 JULY 5, 2017

- Helispot
- Ⓡ Repeater
- 🪣 Retardant/M... Pit
- Ⓜ Water Source
- XXXXX Completed Dozer Line
- Completed Line



GOODWIN FIRE IAP MAP AZ-PNF-000904 JULY 5, 2017



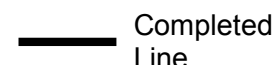
Division



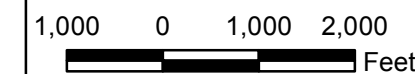
Retardant/M...
Pit



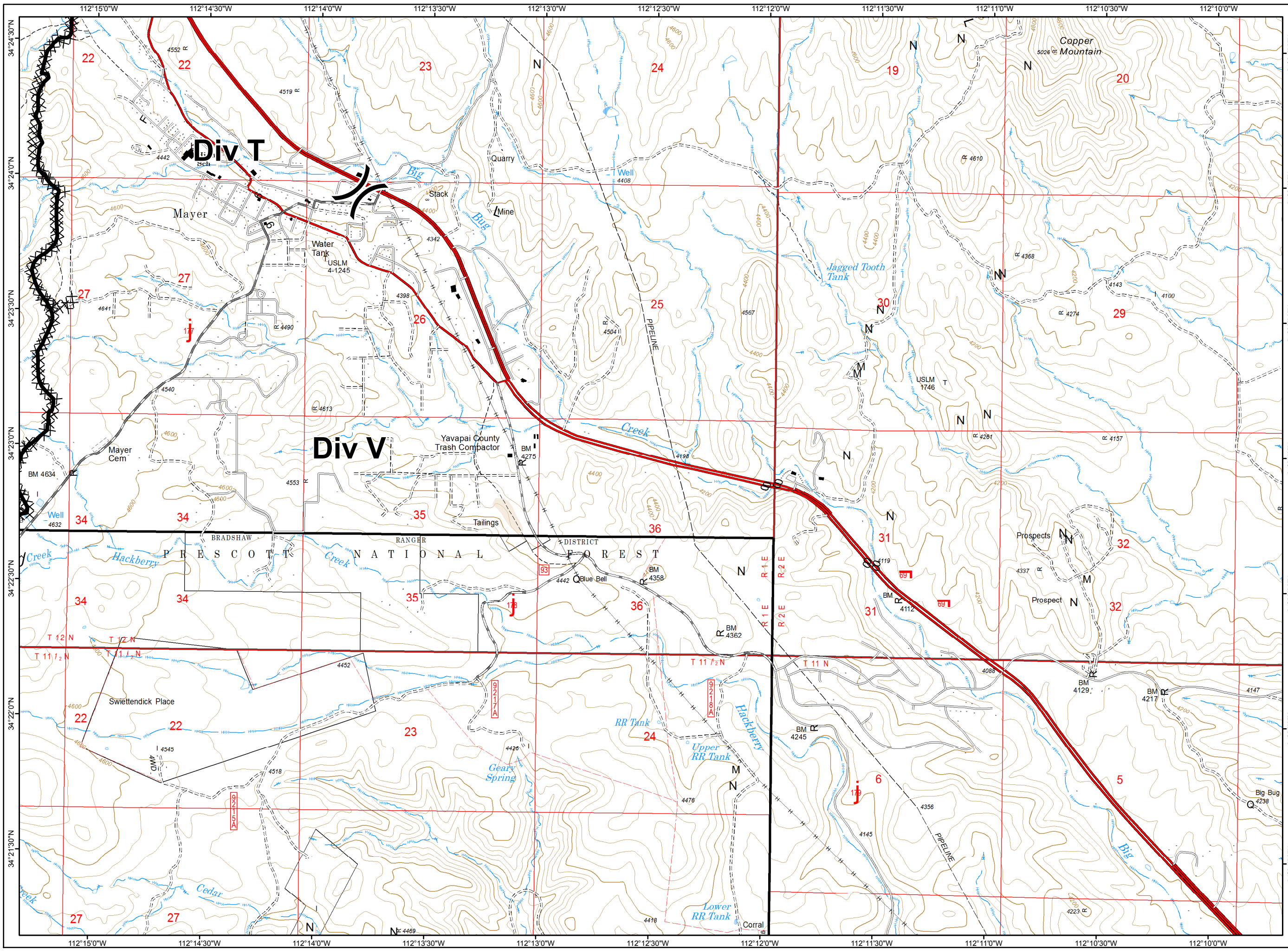
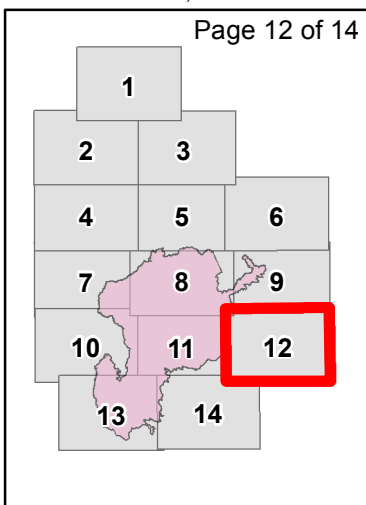
Completed
Dozer Line



Completed
Line

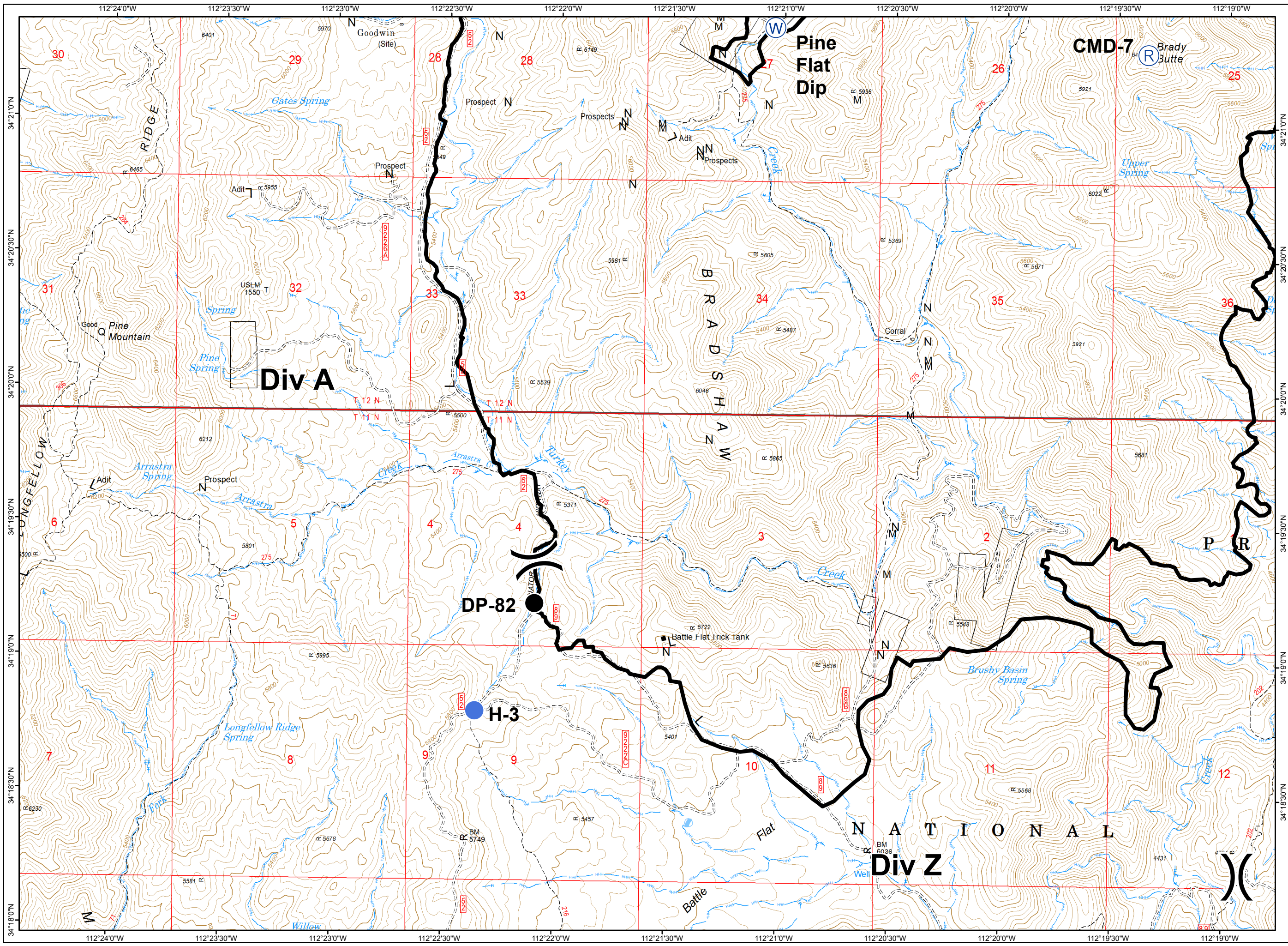
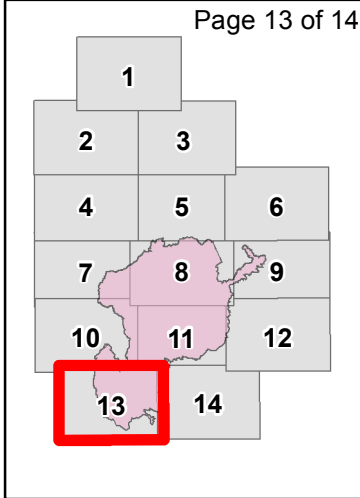
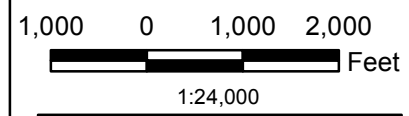


1:24,000



GOODWIN FIRE IAP MAP AZ-PNF-000904 JULY 5, 2017

-  Division
-  Drop Point
-  Helispot
-  Repeater
-  Water Source
-  Completed Line



GOODWIN FIRE IAP MAP AZ-PNF-000904 JULY 5, 2017



Division



Completed Line



1,000 0 1,000 2,000
Feet

1:24,000

Page 14 of 14

