


112°24'30"W 112°24'W 112°23'30"W 112°23'W 112°22'30"W 112°22'W 112°21'30"W 112°21'W 112°20'30"W 112°20'W 112°19'30"W 112°19'W 112°18'30"W 112°18'W 112°17'30"W






Goodwin Fire IR Map
AZ-PNF-000904
IR Imagery Acquired:
26 June 2017 @ 2237 MST
IR Interpreted Acres: 4,399
IR Interpreter: Jan Johnson




34°22'30"N
34°22'N
34°21'30"N
34°21'N
34°20'30"N
34°20'N
34°19'30"N

34°23'N
34°22'30"N
34°22'N
34°21'30"N
34°21'N
34°20'30"N
34°20'N
34°19'30"N

Legend

-  Heat Perimeter
-  Intense Heat
-  Scattered Heat
-  Isolated Heat Sources
-  26 June 0001 MST Heat Perimeter



112°24'30"W 112°24'W 112°23'30"W 112°23'W 112°22'30"W 112°22'W 112°21'30"W 112°21'W 112°20'30"W 112°20'W 112°19'30"W 112°19'W 112°18'30"W 112°18'W 112°17'30"W