








USDA





**INFRARED MAP**  
**Goodwin (AZ-PNF-000904)**  
**Flight: July 6, 2017 @ 0025 MDT**  
**Acres - 28,516**  
**Change in Acres - 0 Acres**  
**IRIN - Nate Yorgason**

**Legend**

-  07/06/2017 0025 Goodwin IR Heat Perimeter
-  Scattered Heat
-  Isolated Heat Sources