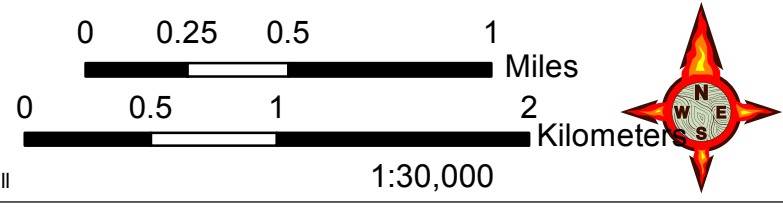






# Branch I

# DIV A

**Lizard Incident Operations**  
**AZ-CNF-000464**  
 Day Operational Period 6/11/2017

GIS Acres 13,863  
 6/10/2017 16:00  
 NAD 1983 UTM zone 12N  
 Map Created: 6/10/2017, 7:23:11 PM, By M. Hill



-  Helibase
-  Repeater
-  Completed Line
-  Uncontrolled Fire Edge

-  Transmission\_Line
-  Event Polygon

-  BLM
-  Forest
-  Private
-  State Trust



 **SOUTHWEST AREA TYPE 1**  
**INCIDENT MANAGEMENT TEAM 2**  
**JOHN PIERSON - INCIDENT COMMANDER**