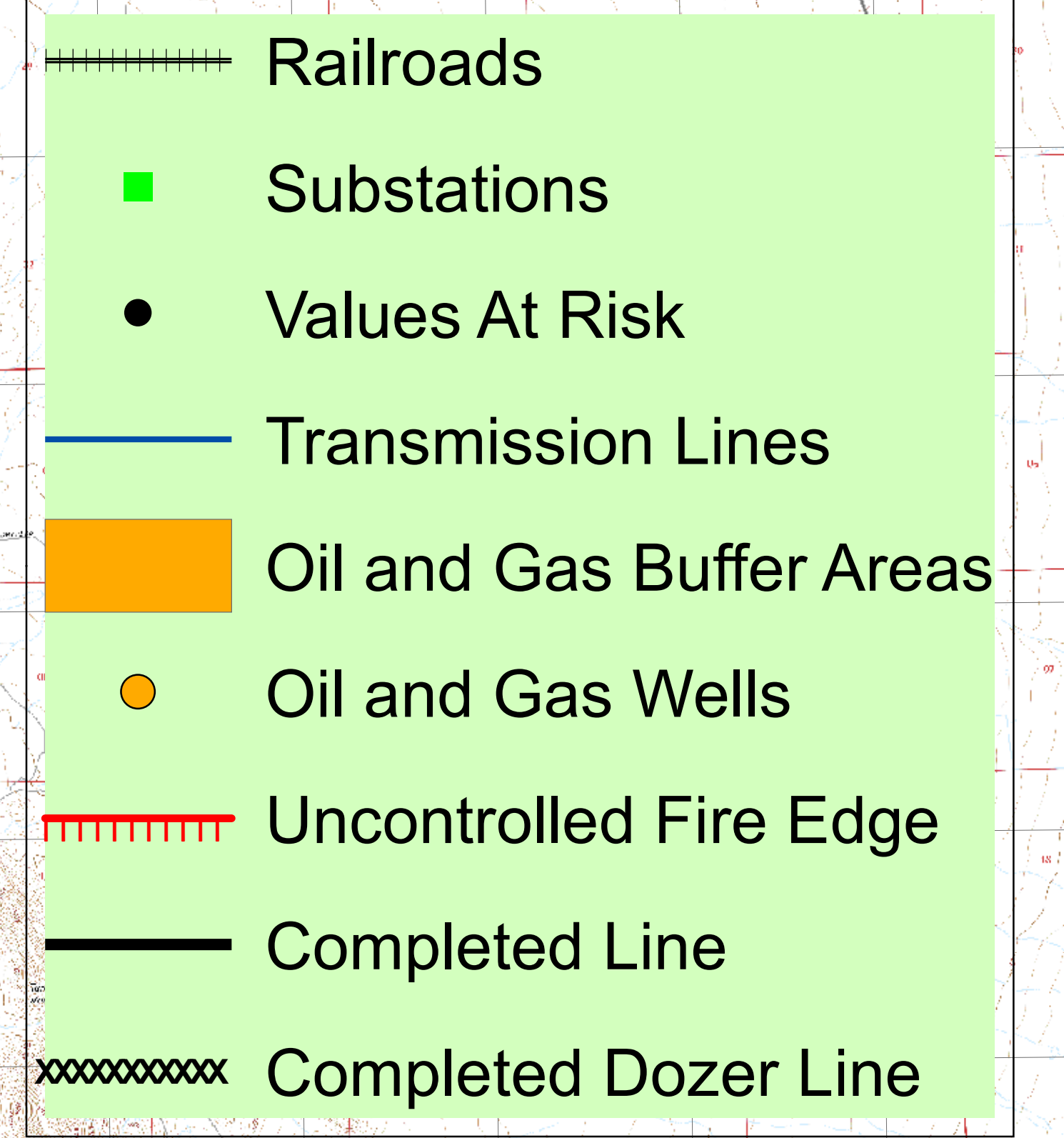
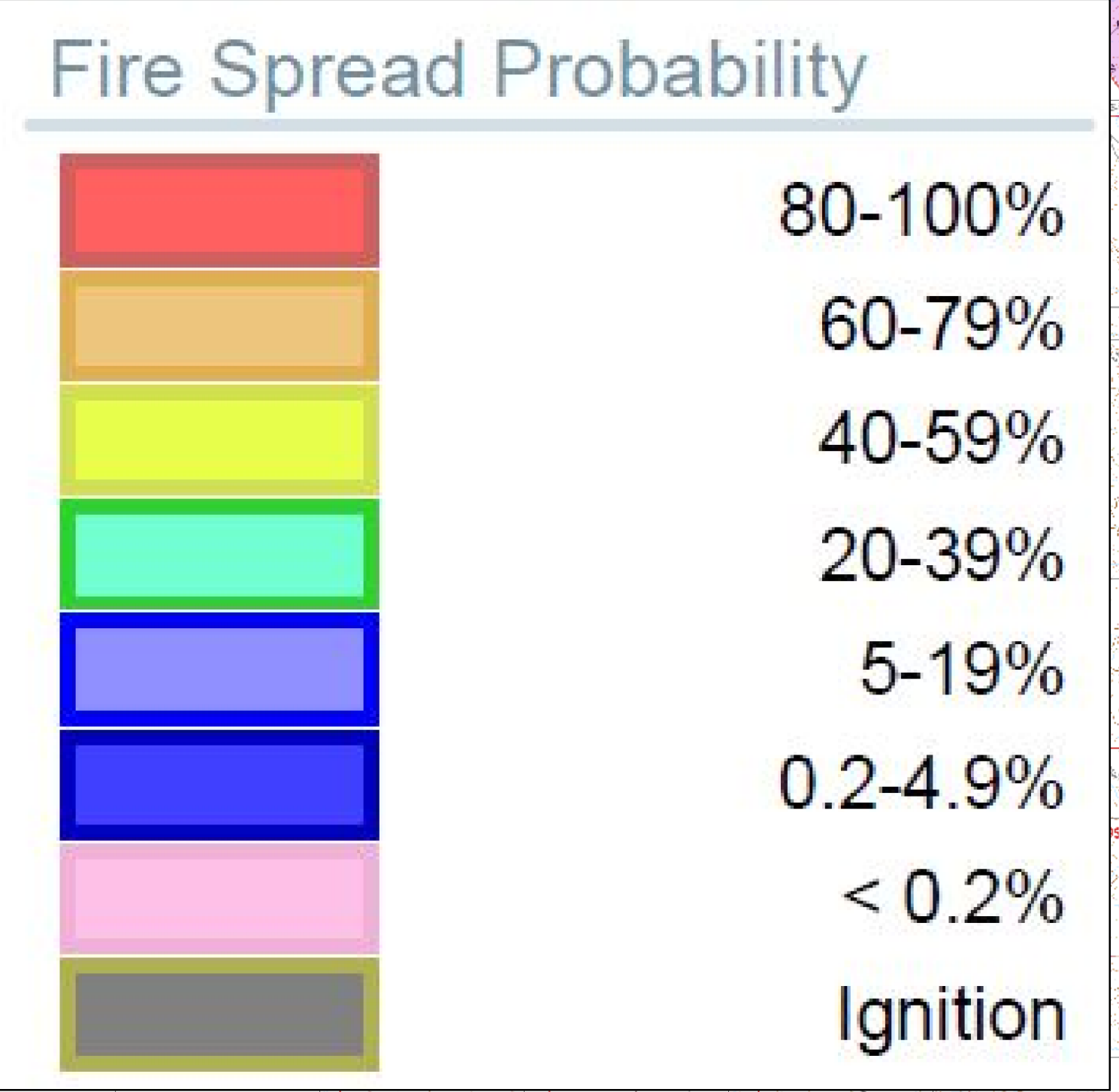

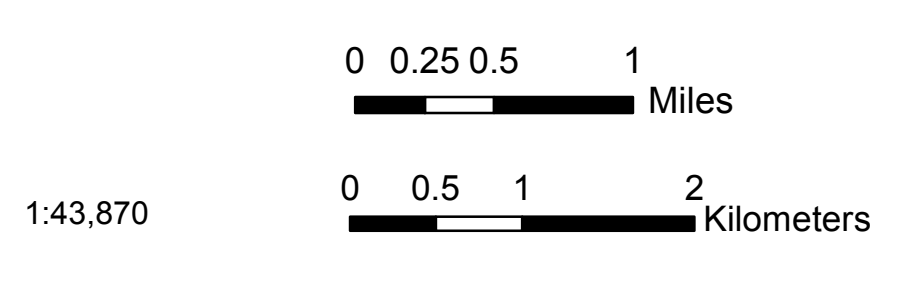


FSPro 6/12/2017 @ 1643



Lizard Fire Values at Risk  
AZ-CNF-000464

GIS Acres: 15,133  
6/12/2017 13:00  
NAD 1983 UTM Zone 12N  
Map Created: 6/12/2017 13:00 By D. McDaniel



**SOUTHWEST AREA TYPE 1  
INCIDENT MANAGEMENT TEAM 2**  
JOHN PIERSON - INCIDENT COMMANDER