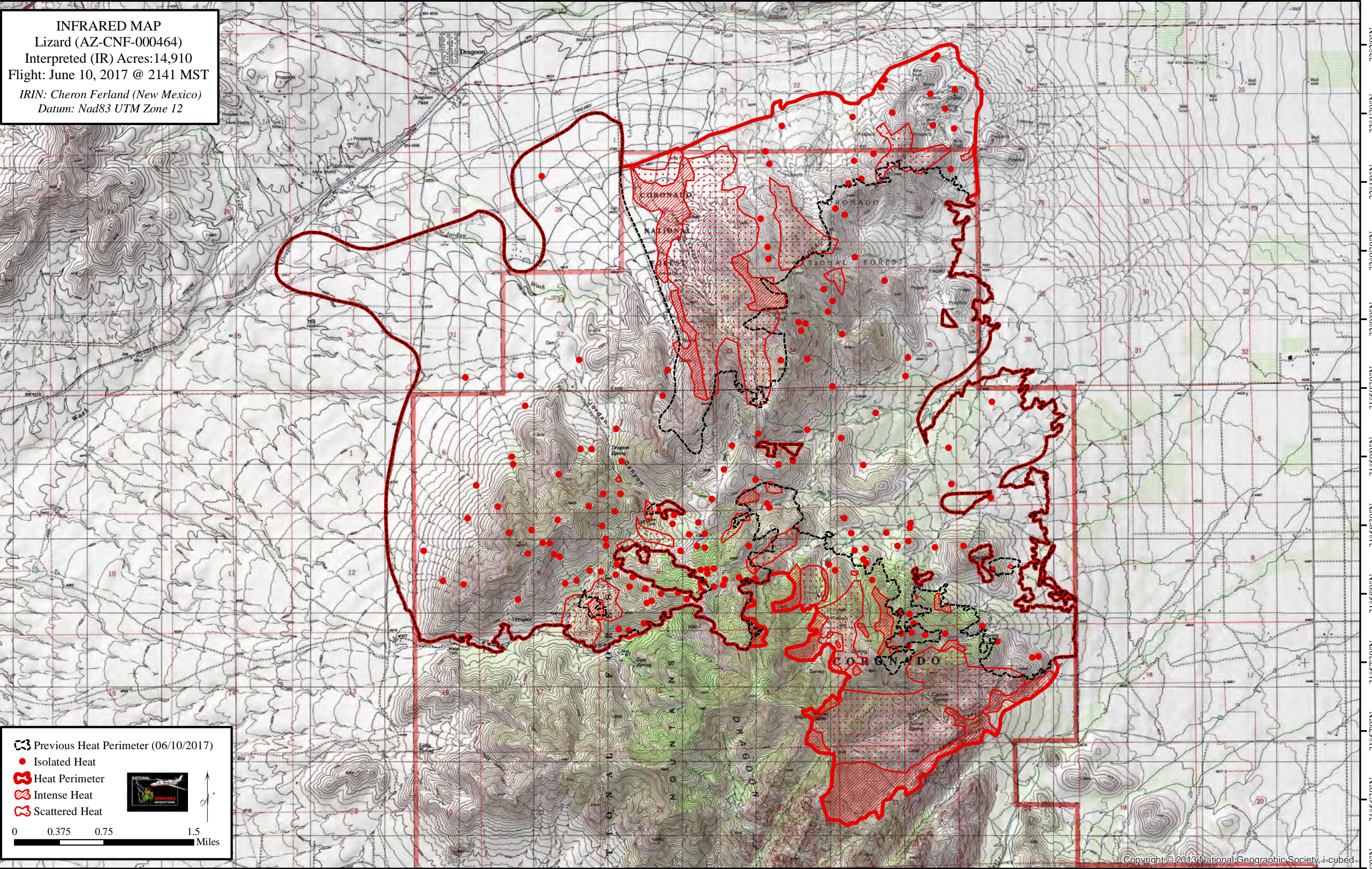




110°6'0"W 110°5'30"W 110°5'0"W 110°4'30"W 110°4'0"W 110°3'30"W 110°3'0"W 110°2'30"W 110°2'0"W 110°1'30"W 110°1'0"W 110°0'30"W 110°0'0"W 109°59'30"W 109°59'0"W 109°58'30"W 109°58'0"W 109°57'30"W 109°57'0"W 109°56'30"W 109°56'0"W 109°55'30"W 109°55'0"W 109°54'30"W



INFRARED MAP
Lizard (AZ-CNF-000464)
Interpreted (IR) Acres:14,910
Flight: June 10, 2017 @ 2141 MST
IRIN: Cheron Ferland (New Mexico)
Datum: Nad83 UTM Zone 12

Previous Heat Perimeter (06/10/2017)
 Isolated Heat
 Heat Perimeter
 Intense Heat
 Scattered Heat



0 0.375 0.75 1.5 Miles

110°6'0"W 110°5'30"W 110°5'0"W 110°4'30"W 110°4'0"W 110°3'30"W 110°3'0"W 110°2'30"W 110°2'0"W 110°1'30"W 110°1'0"W 110°0'30"W 110°0'0"W 109°59'30"W 109°59'0"W 109°58'30"W 109°58'0"W 109°57'30"W 109°57'0"W 109°56'30"W 109°56'0"W 109°55'30"W 109°55'0"W 109°54'30"W

32°20'N
32°1'30'N
32°1'0'N
32°0'30'N
32°0'0'N
31°59'30'N
31°59'0'N
31°58'30'N
31°58'0'N
31°57'30'N
31°57'0'N
31°56'30'N
31°56'0'N

32°20'N
32°1'30'N
32°1'0'N
32°0'30'N
32°0'0'N
31°59'30'N
31°59'0'N
31°58'30'N
31°58'0'N
31°57'30'N
31°57'0'N
31°56'30'N
31°56'0'N