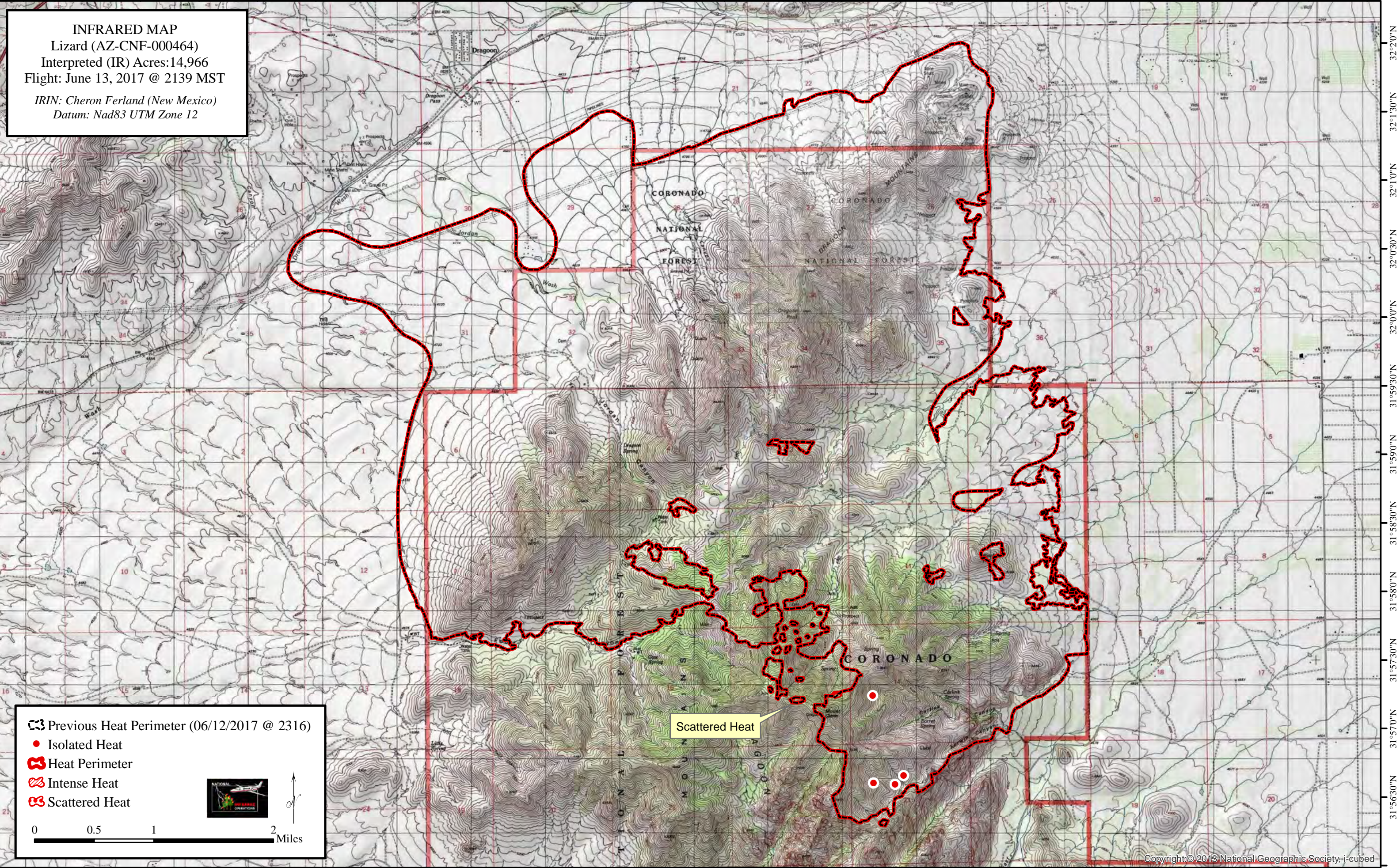





110°6'0"W 110°5'30"W 110°5'0"W 110°4'30"W 110°4'0"W 110°3'30"W 110°3'0"W 110°2'30"W 110°2'0"W 110°1'30"W 110°1'0"W 110°0'30"W 110°0'0"W 109°59'30"W 109°59'0"W 109°58'30"W 109°58'0"W 109°57'30"W 109°57'0"W 109°56'30"W 109°56'0"W 109°55'30"W 109°55'0"W 109°54'30"W



**INFRARED MAP**  
Lizard (AZ-CNF-000464)  
Interpreted (IR) Acres:14,966  
Flight: June 13, 2017 @ 2139 MST  
*IRIN: Cheron Ferland (New Mexico)*  
*Datum: Nad83 UTM Zone 12*

Previous Heat Perimeter (06/12/2017 @ 2316)  
 Isolated Heat  
 Heat Perimeter  
 Intense Heat  
 Scattered Heat



Scattered Heat

110°6'0"W 110°5'30"W 110°5'0"W 110°4'30"W 110°4'0"W 110°3'30"W 110°3'0"W 110°2'30"W 110°2'0"W 110°1'30"W 110°1'0"W 110°0'30"W 110°0'0"W 109°59'30"W 109°59'0"W 109°58'30"W 109°58'0"W 109°57'30"W 109°57'0"W 109°56'30"W 109°56'0"W 109°55'30"W 109°55'0"W 109°54'30"W