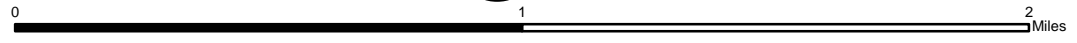








GIS Acres 1,766  
5/07/2017 07:30

### Mulberry Incident Map

Day Operational Period 5/8/2017

Map Created 5/7/2017 7:06:45 PM J. Heitholt



-  BLM Roads
-  Streets
-  Fire Polygon
-  Completed Line
-  Uncontrolled Fire Edge
-  Division