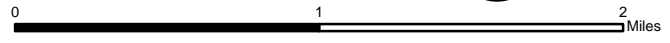
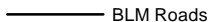





GIS Acres 1,766
 5/07/2017 07:30

Mulberry Incident Map
 Night Operational Period 5/7/2017

Map Created 5/7/2017 12:59:07 PM J. Heitholt



-  BLM Roads
-  Fire Polygon
-  Streets
-  Uncontrolled Fire Edge

) (Division