





GIS Acres 1,766
5/07/2017 07:30

Mulberry Incident Map

Night Operational Period 5/7/2017

Map Created 5/7/2017 1:01:10 PM J. Heitholt



-  BLM Roads
-  Streets
-  Fire Polygon
-  Uncontrolled Fire Edge

) (Division