



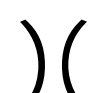

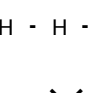






-  Drop Point
-  Helispot
-  Incident Command Post
-  Mobile Weather Unit
-  Division
-  Uncontrolled Fire Edge
-  Hand Line
-  Proposed Dozer Line
-  Roads
-  Tonto National Forest
-  TFR - 5 nautical mile radius

**Air Ops**  
**PINAL FIRE**  
 AZ-TNF-000452  
**May 15, 2017**  
 72 Acres

GPS Perimeter flight - May 14, 2017 @ 0900 hrs

0 0.25 0.5 1 Miles

  
 CENTRAL WEST ZONE  
 TYPE 3 INCIDENT MANAGEMENT TEAM  
Map created by Klg: 5/15/2017 06:48 hrs