


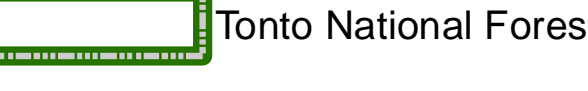









Air Ops
PINAL FIRE
 AZ-TNF-000452
May 19, 2017
 1,075 Acres



Map created by klg: 5/19/2017 21:05 hrs



	Drop Point		Mobile Weather Unit		Division		Tonto National Forest
	Helispot		Repeater		Fire		TFR
	Incident Command Post		Water Source		Roads		

