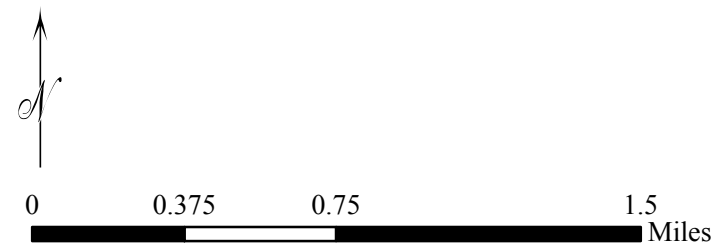







INFRARED MAP
 Pinal (AZ-TNF-000452)
 Interpreted (IR) Acres: 4,986
 Flight: May 24, 2017 @ 2114 MST
IRIN: Cheron Ferland (New Mexico)
 Datum: Nad83 UTM Zone 12



-  GIS Perimeter 20170524_2133
-  Isolated Heat
-  Intense Heat
-  Scattered Heat
-  Heat Perimeter

Copyright © 2013 National Geographic Society, I-cubed