







**INFRARED MAP**  
 Pinal (AZ-TNF-000452)  
 Interpreted (IR) Acres: 5,692  
 Flight: May 25, 2017 @ 2156 MST  
 IRIN: Cheron Ferland (New Mexico)  
 Datum: Nad83 UTM Zone 12



	Previous Heat Perimeter (05/24/2017 @ 2114)		Isolated Heat
	Heat Perimeter		Intense Heat
			Scattered Heat

Copyright © 2013 National Geographic Society, I-cubed