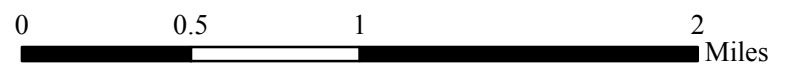







INFRARED MAP
 Pinal (AZ-TNF-000452)
 Interpreted (IR) Acres: 6,626
 Flight: May 27, 2017 @ 2104 MST
 IRIN: Cheron Ferland (New Mexico)
 Datum: Nad83 UTM Zone 12



	Heat Perimeter (05/27/2017 @ 0006)		Isolated Heat
	Heat Perimeter		Intense Heat
			Scattered Heat

Copyright © 2013 National Geographic Society, I-cubed