




# SADDLE FIRE AZ-CNF-000581

Infrared Map  
Imagery Date: 06/26/2017 2154 MST  
Heat Perimeter: 5,133 Acres




Coronado  
National  
Forest

## Infrared Legend

-  Heat Perimeter
-  Scattered Heat
-  Isolated Heat Sources

IRIN: Kurt Teuber, South Lake Tahoe CA, 06/26/2017



Esri, HERE, DeLorme, MapmyIndia, © OpenStreetMap contributors, and the GIS user community, Source: Esri, DigitalGlobe, GeoEye, Earthstar Geographics, CNES/Airbus DS, USDA, USGS, AeroGRID, IGN, and the GIS User Community

