

# INCIDENT ACTION PLAN



## SLIM FIRE

DAY OPERATIONAL PERIOD  
SUNDAY, JUNE 4, 2017

AZ.ASF.000319

P3K1D3

WHITE MOUNTAIN ZONE  
TYPE 3 TEAM

<b>INCIDENT OBJECTIVES</b>	1. Incident Name <b>SLIM FIRE</b>	2. Date Prepared 6/3/17	3. Time Prepared 2145 hrs
<b>4. Operational Period</b>			
Sunday June 4, 2017		DAY SHIFT 0600-2000	
<b>5. Leaders Intent</b>			
<p>PURSUE THE SAFEST AND MOST COST EFFECTIVE RESPONSE TO SUPPRESS THE FIRE. IMPLEMENT THE PLAN THAT HAS THE HIGHEST PROBABILITY FOR SUCCESS.</p>			
<b>6. General Control Objectives For The Incident (Include Alternatives)</b>			
<p>1. PROVIDE FOR FIREFIGHTER, AVIATION, AND PUBLIC SAFETY BY ADHERING TO EXISTING POLICIES, PROCEDURES, AND REGULATIONS.</p> <p>2. PROTECT NATURAL AND CULTURAL RESOURCES.</p> <p>3. MINIMIZE IMPACTS TO THE LARSON SLIM TIMBER SALE.</p> <p>4. KEEP FIRE WEST AND SOUTH OF THE 170G AND 170 ROADS, NORTHWEST OF THE 237C ROAD, EAST OF THE 237 ROAD, AND SOUTHEAST OF THE CHEVELON CANYON.</p> <p>5. MANAGE INCIDENT COST EFFECTIVELY FOR THE RESOURCE BENEFITS.</p>			
<b>7. Weather Forecast For Period</b>			
MOSTLY SUNNY 79-89 DEGREES. RH 13%. WINDS LIGHT BECOMING WEST 10 MPH. HAINES OF 5. LAL 2.			
<b>8. General Safety Message</b>			
IT'S STILL THE WEEKEND – VERY HEAVY TRAFFIC.			
<b>9. ATTACHEMENTS (X IF ATTACHED)</b>			
<input type="checkbox"/> Organization List - ICS 203	<input checked="" type="checkbox"/> Medical Plan - ICS 206	<input checked="" type="checkbox"/> UNIT LOG	
<input checked="" type="checkbox"/> Division Assignment Lists - ICS 204	<input checked="" type="checkbox"/> Incident Map	<input checked="" type="checkbox"/> AIR OPS 220	
<input checked="" type="checkbox"/> Communications Plan - ICS 205	<input type="checkbox"/> Traffic Plan	<input type="checkbox"/>	
<b>10. Prepared By (Planning Section Chief)</b>		<b>11. Approved By (Incident Commander)</b>	
Chris Groening, PSC3(t) 		Ben Plumb, IC3(t) 	

## ORGANIZATION ASSIGNMENT LIST (ICS 203)

<b>1. Incident Name:</b> SLIM FIRE		<b>2. Operational Period:</b> Date From: 6-4-17 Time From: 0600		<b>Date To:</b> 6-4-17 <b>Time To:</b> 2000	
<b>3. Incident Commander(s) and Command Staff:</b>			<b>7. Operations Section:</b>		
IC/UCs	BEN PLUMB(T)/CHRIS JOHNSON		Chief	DAVE RANEY	
			Deputy		
Deputy			Staging Area		
Safety Officer	PETE MOURTSEN		Branch		
Public Info. Officer	MANNY CORDOVA		Branch Director		
Liaison Officer			Deputy		
<b>4. Agency/Organization Representatives:</b>			Division/Group	A	J. LONG/C. LOWE(T)
Agency/Organization	Name		Division/Group	H	J. GABLER
DISTRICT RANGER	CHRIS JAMES		Division/Group	Z	B. HESS/S. BACA(T)
BLACK MESA FMO	MATT BULLMORE		Division/Group		
ARCHEOLOGIST	SARAH PAGE		Division/Group		
READ	DEBBIE ROZNOVAK		Branch		
WILDLIFE BIOLIGIST	SUZANNE DEROSIER		Branch Director		
			Deputy		
<b>5. Planning Section:</b>			Division/Group		
Chief	CHRIS GROENINGER		Division/Group		
Deputy	BRIAN LAUBER		Division/Group		
Resources Unit			Division/Group		
Situation Unit	ERIC BREDEMANN		Division/Group		
Documentation Unit			Branch		
Demobilization Unit	MARIAN KADOTA		Branch Director		
Technical Specialists			Deputy		
ITSS	WES FORBACH		Division/Group		
			Division/Group		
			Division/Group		
<b>6. Logistics Section:</b>			Division/Group		
Chief	LORI ANDREWS		Division/Group		
Deputy			<b>Air Operations Branch</b>		
<b>Support Branch</b>			Air Ops Branch Dir.	RAUL AGULARA	
Director					
Supply Unit	BCMG RICHARD WALLACE				
Facilities Unit	GENE BEAUDOIN		<b>8. Finance/Administration Section:</b>		
Ground Support Unit			Chief	LUCY BUCKLIN	
<b>Service Branch</b>			Deputy		
Director			Time Unit	BRENDA PYSHER	
Communications Unit	RANDALL CHAVEZ		Procurement Unit		
Medical Unit			Comp/Claims Unit		
Food Unit			Cost Unit	BEN CAZIER	
<b>9. Prepared by:</b> Name: <u>CHRIS GROENINGER</u> Position/Title: <u>PSC3(T)</u> Signature: _____					
<b>ICS 203</b>		<b>IAP Page</b> _____		<b>Date/Time:</b> <u>6-4-17 2240</u>	

Fire Weather Planning Forecast for northern Arizona  
National Weather Service Flagstaff AZ  
212 PM MST Sat Jun 3 2017

+++ Thunderstorms imply strong gusty and erratic winds +++

+++ 20-foot wind forecast of `light winds` indicates mainly  
terrain driven winds +++

+++++

.DISCUSSION...Warm and dry conditions will continue across northern Arizona through Monday, with isolated afternoon showers or thunderstorms around the White Mountains. Expect deep mixing during the day and poor ventilation overnight. Southwest winds will increase Sunday and Monday.

Tuesday through Thursday...Mainly dry and occasionally breezy conditions will continue with maximum temperatures about 5 degrees above normal. Isolated showers possible near the White Mountains.

AZZ116-041330-  
Eastern Mogollon Rim (Fire Weather Zone 116)-  
Including the cities of Heber, Happy Jack, and Forest Lakes  
212 PM MST Sat Jun 3 2017

.SUNDAY...

Sky/weather.....Mostly sunny.  
Max temperature.....79-89.  
24 hr trend.....Little change.  
Min humidity.....13 percent.  
24 hr trend.....Little change.  
20-foot winds.....Light winds becoming west around 10 mph in the  
afternoon.  
Free winds.....West 5 to 15 mph.  
Haines Index.....5 moderate.  
Pop.....0 percent.  
Lal.....2.

.SUNDAY NIGHT...

Sky/weather.....Mostly clear.  
Min temperature.....49-59.  
24 hr trend.....Little change.  
Max humidity.....33-53 percent.  
24 hr trend.....Little change.  
20-foot winds.....West winds 10 to 15 mph.  
Free winds.....West 5 to 15 mph.  
Haines Index.....5 moderate.  
Pop.....0 percent.  
Lal.....1.

.MONDAY...

Sky/weather.....Partly cloudy. Slight chance of showers and  
thunderstorms in the afternoon.  
Max temperature.....79-89.  
24 hr trend.....Little change.  
Min humidity.....15 percent.  
24 hr trend.....Little change.  
20-foot winds.....Light winds becoming west around 10 mph in the  
afternoon.  
Free winds.....West 10 to 20 mph.  
Haines Index.....5 moderate.  
Pop.....10 percent.  
Lal.....2.

.FORECAST DAYS 3 THROUGH 5.....

.TUESDAY...Mostly clear. Highs 79 to 89. Light winds becoming  
west around 10 mph in the afternoon.

.WEDNESDAY...Mostly clear. Highs 79 to 89. Light winds becoming  
southwest 10 to 15 mph.

.THURSDAY...Partly cloudy. Highs 77 to 87. Southwest winds 10 to  
15 mph.

## Division/Group Assignment List (ICS 204 WF)

<b>1. Incident Name:</b>			<b>3.</b>				
SLIM			<b>Branch:</b>		<b>Division/Group:</b>		
<b>2. Operational Period:</b> <b>DAY</b>					<b>A</b>		
Date/Time From: 06/04/2017 0600      SUN	Date/Time To: 06/04/2017 2000      SUN						
<b>4. Operations Personnel</b>							
<b>OPERATIONS CHIEF</b>		DAVE RANEY		<b>BRANCH DIRECTOR</b>			
<b>DIVISION/GROUP SUPERVISOR</b>		JAMIE LONG CATHLEEN LOWE (T)		<b>AIR ATTACK SUPERVISOR</b>		JOHN CURD CURTIS STANLEY	
<b>5. Resources Assigned this Period</b>							
Strike Team / Task Force / Resource Designator		LWD	Leader		Number Persons	Drop Off PT./Time	Pick Up PT./Time
CRW MT TAYLOR NM-CIF IHC		06/12	CHRISTIAN BRASHEARS		20	DP-30 /0700	DP-30/2000
CRW MESA AZ-TNF IHC		06/17	PATRICK MOORE		21	DP-30 /0700	DP-30/2000
CRW ZUNI #1 NM-ZUA T2IA		06/17	CARMEN GOSEYUN		20	DP-30 /0700	DP-30/2000
ENG 662 MT-CGF T6		06/09	ROBERT SPENCE		4	DP-30 /0700	DP-30/2000
ENG 5162 AZ-CRA T6		06/17	TANNER WERCHAU		4	DP-30 /0700	DP-30/2000
ENG 930 AZ-PNF T3		06/17	ANTHONY BALLOU		6	DP-30 /0700	DP-30/2000
WT DNN ENTERPRISES WT1		06/17	DAVE PIERCE		1	DP-30 /0700	DP-30/2000
DOZ 1-6 AZ-ASF T2		06/16	ALBERT PENA		2	DP-30 /0700	DP-30/2000
TFLD		06/17	DENNIS STERN		1	DP-30 /0700	DP-30/2000
FOBS		06/17	BRIAN ANDERSON		1	DP-30 /0700	DP-30/2000
<b>6. Control Operations/Work Assignments:</b>							
Continue to prep 237 road into Chevelon Canyon. Implement burnout from Chevelon Canyon south on the 283 road and utilization of hand and aerial ignition. FOBS support other divisions as needed.							
<b>7. Special Instructions:</b>							
COORDINATE WITH ADJACENT DIVISIONS FOR ANY BURNOUT OPERATIONS							
<b>8. Division/Group Communication Summary</b>							
Function	Channel	RX Frequency N/W	RX Tone/NAC	TX Frequency N/W	TX Tone/NAC	Mode	
COMMAND	SEE COMM PLAN						
<b>9. Prepared By (Resource Unit Leader)</b>			<b>Approved By (Planning Section Chief)</b>		<b>Date</b>	<b>Time</b>	
M.KADOTA			C.GROENINGER		06/03/2017	2320	

## Division/Group Assignment List (ICS 204 WF)

<b>1. Incident Name:</b>			<b>3.</b>			
SLIM			Branch:		Division/Group:  <b>H</b>	
<b>2. Operational Period: DAY</b>						
Date/Time From: 06/04/2017 0600      SUN		Date/Time To: 06/04/2017 2000      SUN				
<b>4. Operations Personnel</b>						
OPERATIONS CHIEF		DAVE RANEY		BRANCH DIRECTOR		
DIVISION/GROUP SUPERVISOR		JUSTIN GABLER		AIR ATTACK SUPERVISOR		JOHN CURD CURTIS STANLEY
<b>5. Resources Assigned this Period</b>						
Strike Team / Task Force / Resource Designator		LWD	Leader	Number Persons	Drop Off PT./Time	Pick Up PT./Time
CRW PAYSON AZ-ASF IHC					DP-10/0700	DP-10/2000
CRW CHEV IA					DP-10/0700	DP-10/2000
ENG 321 BLACK MESA T3					DP-10/0700	DP-10/2000
ENG 613 ALPINE T6					DP-10/0700	DP-10/2000
ENG 1247 AZ-ASF T6					DP-10/0700	DP-10/2000
WT 1-1 ALPINE T3					DP-10/0700	DP-10/2000
TFLD		06/17	MICHAEL WATSON-QUIROZ	1	DP-10/0700	DP-10/2000
TFLD(T)			MATT BUSTAMANTE		DP-10/0700	DP-10/2000
<b>6. Control Operations/Work Assignments:</b>						
Hold and support burnout operations from previous day. Assist and support Div Z with resources as needed.						
<b>7. Special Instructions:</b>						
COORDINATE WITH ADJACENT DIVISIONS FOR ANY BURNOUT OPERATIONS						
<b>8. Division/Group Communication Summary</b>						
Function	Channel	RX Frequency N/W	RX Tone/NAC	TX Frequency N/W	TX Tone/NAC	Mode
COMMAND	SEE COMM PLAN					
<b>9. Prepared By (Resource Unit Leader)</b>			<b>Approved By (Planning Section Chief)</b>		<b>Date</b>	<b>Time</b>
MKADOTA			C.GROENINGER		06/03/2017	2320

## Division/Group Assignment List (ICS 204 WF)


<b>1. Incident Name:</b>			<b>3.</b>			
SLIM			Branch:		Division/Group:  <b>Z</b>	
<b>2. Operational Period:</b> DAY						
Date/Time From: 06/04/2017 0600      SUN		Date/Time To: 06/04/2017 2000      SUN				
<b>4. Operations Personnel</b>						
OPERATIONS CHIEF		DAVE RANEY		BRANCH DIRECTOR		
DIVISION/GROUP SUPERVISOR		BRANDON HESS (6/18) SHANE BACA (T)		AIR ATTACK SUPERVISOR		JOHN CURD CURTIS STANLEY
<b>5. Resources Assigned this Period</b>						
Strike Team / Task Force / Resource Designator		LWD	Leader	Number Persons	Drop Off PT./Time	Pick Up PT./Time
CRW NAVAJO IHC		06/17		20	DP20/0700	DP20/2000
CRW BLACK MESA AZ-ASF IHC		06/17	FRANK AUZA	21	DP20/0700	DP20/2000
ENG 623 AZ-ASF T6		06/17	NATHAN MAURER	3	DP20/0700	DP20/2000
ENG 11 TIMBERLINE FIRE T6		06/17	DAVE BREGLIA	3	DP20/0700	DP20/2000
TFLD			REX THOMPSON	1	DP20/0700	DP20/2000
DOZER 1-2			SMITH		DP20/0700	DP20/2000
<b>6. Control Operations/Work Assignments:</b>						
Hold burn on the 170F road and assess burning operations to the 237 road with coordination with Div A.						
<b>7. Special Instructions:</b>						
COORDINATE WITH ADJACENT DIVISIONS FOR ANY BURNOUT OPERATIONS						
<b>8. Division/Group Communication Summary</b>						
Function	Channel	RX Frequency N/W	RX Tone/NAC	TX Frequency N/W	TX Tone/NAC	Mode
COMMAND						
TACTICAL						
LOGISTICS						
AIR TO GROUND						
<b>9. Prepared By (Resource Unit Leader)</b>			<b>Approved By (Planning Section Chief)</b>		<b>Date</b>	<b>Time</b>
B. LAUBER			C.GROENINGER		06/03/2017	2330

# Incident Command Form 220

## Air Operations Summary

<b>1. Incident Name:</b> Slim		<b>2. Operational Period:</b> Date From: 6/4/17 Date To: 6/4/17 Time From: 6:00 Time To: 20:00		<b>3. Sunrise:</b> 5:08		<b>Sunset:</b> 19:28	
<b>4. Remarks (safety notes, hazards, special equipment, etc.):</b>		<b>5. Ready Alert Aircraft:</b> Medivac N181MA (Ambulatory only)		<b>6. Temporary Flight Restriction Numbers:</b>		Altitude ground to 11,000 MSL	
						Center Point N34 24.36 x W110 49.57	
<b>7. Personnel</b>		<b>8. Frequency</b>		<b>9. Fixed Wing (category/kind/type, make-model, FAA N#, base)</b>			
Air Operations Branch Director	Phone Number	AM	FM				
		125.825					
Air Support Group Supervisor	928-245-1798	120.025					
ATGS			166.6750 Rx/Tx				
ATGS			Rx 166.6125 T136.5 Tx 168.4000 T136.5				
Helibase Manager			163.1	Air Tactical Supervisor Aircraft			
Helibase Manager Trainee				AA 690HB ATGS Curtis Stanley			
Other				AA 690TR ATGS Jon Curd			
				Other Fixed Wing Aircraft			
<b>10. Helicopters (use additional sheets if necessary)</b>							
FAA N#	Category/Kind/Type	Make/Model	Base Location	Available Time	Start Time	Remarks	
HT 715	Type 1	Sikorski	PAN	8:00		Audrey Huse 541-659-9892	
473CH	Type 1	Chinook	SOW	8:00		Pete Alcorta 575-534-5046	
N181MA	Type 3	Bell 407	Heber	8:00		RG Soderberg 928-245-8787	
<b>11. Prepared by:</b>		Mark Empey		Signature: /s/Mark Empey		Date/Time 6/2/2017 1800hrs	



INCIDENT RADIO COMMUNICATIONS PLAN I-205			1. INCIDENT NAME		2. DATE/TIME PREPARED		3. OPERATIONAL PERIOD DATE/TIME				
Slim Fire			Slim Fire		06/02/17 2000HRS		06/03/2017 DAY OPS				
4. BASIC RADIO CHANNEL UTILIZATION											
Ch #	Function	Channel Name	Assignment	RX Freq	NW	RX Tone/NAC	TX Freq	NW	TX Tone/NAC	Mode Analog (A) Digital (D) Mixed (M)	Remarks
1	COMMAND	CMD 1	CMD	166.6125	N	136.5	168.4000	N	136.5	A	PLANNED - COMM WILL ANNOUNCE WHEN OPERATIONAL
2	COMMAND	CMD 2	CMD	166.5750	N	136.5	170.6875	N	136.5	A	PLANNED - COMM WILL ANNOUNCE WHEN OPERATIONAL
3	COMMAND	GENTRY	CMD	169.9500	N		162.2250	N	110.9	A	FS - GENTRY
4	COMMAND	PROMO	CMD	169.9500	N		162.2250	N	103.5	A	FS - PROMONTORY
5	COMMAND	CHEV BT	CMD	169.9500	N		162.2250	N	156.7	A	FS - CHEV BUTTE
6	TAC	TAC 6	DIV A	168.0500	N	136.5	168.0500	N	136.5	A	
7	TAC	TAC 7	DIV H.	168.2000	N	136.5	168.2000	N	136.5	A	
8	TAC	TAC 8	DIV Z	168.6000	N	136.5	168.6000	N	136.5	A	
9											
10											
11											
12	EMPTY										GOOD CHANNEL FOR CREW
13	A/G	A/G PRI	A/G PRI	166.6750	N		166.6750	N		A	
14	MEDEVAC A/G	VMED28	AIRAMBO	155.3400	N		155.3400	N		A	SECONDARY MEDEVAC A/G
15	MEDEVAC A/G	VFIRE21	AIRAMBO	154.2800	N		154.2800	N		A	PRIMARY MEDEVAC A/G (AKA MUTUAL AID)
16	AIRGUARD	AIRGUARD	EMER/PRI	168.6250	N		168.6250	N	110.9	A	FOR EMERGENCY AND PRIORITY TRAFFIC ONLY
5. Special Instructions:										Clone version 060217 (Press & hold # key to confirm).	
6. I-205 Prepared By: Communications Unit Leader			Name:		Paul Garvey - COML (303-520-5545)			Signature: 			

## SAFETY AND HEALTH MESSAGE

---

INCIDENT: Slim Fire (AZ ASF)

DATE: 6-4-17

---

### Hazardous Conditions:

- \* DRIVING & TRAFFIC
  - \* AVIATION OPERATIONS
  - \* IA ACTIVITY
  - \* RISK ASSESSMENT
  - \* WEATHER & FIRE BEHAVIOR
  - \* COMMUNICATION
  - \* ATV/UTV OPERATION
  - \* ENVIRONMENTAL EXPOSURE
- 

### \*DRIVING & TRAFFIC

- Drive defensively Headlights on (especially on Highway 260)
- Keep speeds down
- Heads up for the public traffic Yield the right-of-way

### \*AVIATION OPERATIONS

- Know where the aircraft are working Look up
- Monitor Air-to-Ground frequencies
- Monitor Air Guard frequency in case of aerial emergency

### \*IA ACTIVITY

- Local IA activity may impact your daily operations Be ready to adjust accordingly

### \* RISK ASSESSMENT

- Continually review operations using risk assessment before, during and after any action.  
Are your actions consistent with the objectives? Time escape routes - will they work?

### \*FIRE BEHAVIOR/WEATHER

- Stay alert for drying conditions, wind shifts and related changes to fire behavior

### \*COMMUNICATION

- Communication at all levels is key - when in doubt, ask and clarify
- Use human repeaters as necessary

### \*ATV/UTV OPERATION

- Qualified operators only Required personnel protective equipment is a must
- Drive a speed commensurate with road conditions

### \*ENVIRONMENTAL EXPOSURE

- Snags: identify, assess, then avoid or mitigate
- Smoke exposure - rotate personnel
- Bears - Secure food and garbage such that we don't attract bears to camp and fire line


"Stupid is as stupid does" Forest Gump

---

# MEDICAL PLAN (ICS 206 WF)

<b>1. Incident/Project Name</b>		<b>2. Operational Period</b>				
White Mountain Zone type 3 IMT		Date/Time All				
<b>3. Ambulance Services</b>						
Name	Complete Address	Phone & EMS Frequency	Advanced Life Support (ALS) Yes      No			
Forest Lakes Fire District	Coconino County Dispatch	928-535-4644 State Mutual Aid 154.280 Rx/Tx	Yes			
Heber/Overgaard Fire District	Show Low PD Dispatch	928-535-4346 State Mutual Aid 154.280 Rx/Tx	Yes			
<b>4. Air Ambulance Services</b>						
Name	Phone	Type of Aircraft & Capability				
Air Evac	800-321-9522 State Mutual Aid 154.280 Rx/Tx	Helicopter, Medical				
Native	800-806-7106 State Mutual Aid 154.280 Rx/Tx	Helicopter, Medical				
<b>5. Hospitals</b>						
Name Complete Address	GPS Datum – WGS 84 Coordinate Standard Degrees Decimal Minutes DD° MM.MMM' N - Lat DD° MM.MMM' W - Long	Travel Time Air    Gnd	Phone	Helipad Yes    No	Level of Care Facility	
Summit Regional Medical Center, Show Low, AZ	Lat:		800-300-0361 ER 928-537-6371	<input checked="" type="checkbox"/>	<input type="checkbox"/>	Level 4 Trauma Center
	Long:					
	VHF:					
Payson Hospital 126 E Main St Payson, AZ 85541	Lat:		928-472-3450	<input checked="" type="checkbox"/>	<input type="checkbox"/>	Level 4 Trauma Center
	Long:					
	VHF:					
Maricopa County Burn Center, Phoenix, AZ	Lat:		602-344-5726	<input checked="" type="checkbox"/>	<input type="checkbox"/>	Burn Center
	Long:					
	VHF:					
	Lat:		Click here to enter text.	<input type="checkbox"/>	<input type="checkbox"/>	
	Long:					
	VHF:					
<b>6. Division   Branch   Group</b>		<b>Area Location Capability</b>				
		EMS Responders & Capability:				
		Equipment Available on Scene:				
		Medical Emergency Channel:				
		ETA for Ambulance to Scene:				
		Air:				
		Ground:				
		Approved Helispot:				
		Lat:				
		Long:				
		EMS Responders & Capability:				
		Equipment Available on Scene:				
		Medical Emergency Channel:				
		ETA for Ambulance to Scene:				
		Air:				
Ground:						
Approved Helispot:						
Lat:						
Long:						

# MEDICAL PLAN (ICS 206 WF)

7. Name & Location	Remote Camp Location(s)			
	Point of Contact:			
	EMS Responders & Capability:			
	Equipment Available on Scene:			
	Medical Emergency Channel:			
	ETA for Ambulance to Scene:			
	Air:			
	Ground:			
	Approved Helispot:			
	Lat:			
	Long:			
		Point of Contact:		
		EMS Responders & Capability:		
		Equipment Available on Scene:		
		Medical Emergency Channel:		
ETA for Ambulance to Scene:				
Air:				
Ground:				
Approved Helispot:				
Lat:				
Long:				
8. Prepared By (Medical Unit Leader)	9. Date/Time	10. Reviewed By (Safety Officer)	11. Date/Time	
Ben Plumb, ICT3(t)	6/3/17		6/3/17 2000	

# MEDICAL PLAN (ICS 206 WF)

Medical Incident Report					
<b>FOR ALL MEDICAL EMERGENCIES: IDENTIFY ON SCENE INCIDENT COMMANDER BY NAME AND POSITION AND ANNOUNCE "MEDICAL EMERGENCY" TO INITIATE RESPONSE FROM IMT COMMUNICATIONS/DISPATCH.</b>					
<b>Use items one through nine to communicate situation to communications/dispatch.</b>					
<b>1. CONTACT COMMUNICATIONS/DISPATCH</b> <i>Ex: "Communications, Div. Alpha. Stand-by for Priority Medical Incident Report." (If life threatening request designated frequency be cleared for emergency traffic.)</i>					
<b>2. INCIDENT STATUS:</b> <i>Provide incident summary and command structure.</i>					
<b>Nature of Injury/Illness</b>			<i>Describe the injury (Ex: Broken leg with bleeding)</i>		
Incident Name			<i>Geographic Name + "Medical" (Ex: Trout Meadow Medical)</i>		
Incident Commander			<i>Name of IC</i>		
Patient Care			<i>Name of Care Provider (Ex: EMT Smith)</i>		
<b>3. INITIAL PATIENT ASSESSMENT:</b> <i>Complete this section for each patient. This is only a brief, initial assessment. Provide additional patient info after completing this 9 Line Report.</i>					
Number of Patients:	Male / Female	Age:	Weight:		
Conscious? <input type="checkbox"/> YES <input type="checkbox"/> <b>NO = MEDEVAC!</b>					
Breathing? <input type="checkbox"/> YES <input type="checkbox"/> <b>NO = MEDEVAC!</b>					
Mechanism of Injury: <i>What caused the injury?</i>					
Lat/Long (Datum WGS84) <i>Ex: N 40° 42.45' x W 123° 03.24'</i>					
<b>4. SEVERITY OF EMERGENCY, TRANSPORT PRIORITY</b>					
SEVERITY			TRANSPORT PRIORITY		
<input type="checkbox"/> <b>URGENT-RED</b> <i>Life threatening injury or illness. Ex: Unconscious, difficulty breathing, bleeding severely, 2° – 3° burns more than 4 palm sizes, heat stroke, disoriented.</i>			Ambulance or MEDEVAC helicopter. Evacuation need is <b>IMMEDIATE.</b>		
<input type="checkbox"/> <b>PRIORITY-YELLOW</b> <i>Serious Injury or illness. Ex: Significant trauma, not able to walk, 2° – 3° burns not more than 1-2 palm sizes.</i>			Ambulance or consider air transport if at remote location. Evacuation may be <b>DELAYED.</b>		
<input type="checkbox"/> <b>ROUTINE-GREEN</b> <i>Not a life threatening injury or illness. Ex: Sprains, strains, minor heat-related illness.</i>			Non-Emergency. Evacuation considered <b>Routine of Convenience.</b>		
<b>5. TRANSPORT PLAN:</b>					
<b>Air Transport:</b> (Agency Aircraft Preferred)					
<input type="checkbox"/> Helispot		<input type="checkbox"/> Short-haul/Hoist		<input type="checkbox"/> Life Flight	<input type="checkbox"/> Other
<b>Ground Transport:</b>					
<input type="checkbox"/> Self-Extract		<input type="checkbox"/> Carry-Out		<input type="checkbox"/> Ambulance	<input type="checkbox"/> Other
<b>6. ADDITIONAL RESOURCE/EQUIPMENT NEEDS:</b>					
<input type="checkbox"/> Paramedic/EMT(s)		<input type="checkbox"/> Crew(s)		<input type="checkbox"/> SKED/Backboard/C-Collar	
<input type="checkbox"/> Burn Sheel(s)		<input type="checkbox"/> Oxygen		<input type="checkbox"/> Trauma Bag	
<input type="checkbox"/> Medication(s)		<input type="checkbox"/> IV/Fluid(s)		<input type="checkbox"/> Cardiac Monitor/AED	
<input type="checkbox"/> Other (i.e. splints, rope rescue, wheeled litter)					
<b>7. COMMUNICATIONS:</b>					
Function	Channel Name/Number	Receive (Rx)	Tone/NAC *	Transmit (Tx)	Tone/NAC *
<i>Ex: Command</i>	<i>Forest Rpt, Ch. 2</i>	<i>168.3250</i>	<i>110.9</i>	<i>171.4325</i>	<i>110.9</i>
COMMAND					
AIR-TO-GRND					
TACTICAL					
*(NAC for digital radio system)					
<b>8. EVACUATION LOCATION:</b>					
Lat/Long (Datum WGS84) <i>EX: N 40 42.45' x W 123 03.24'</i>					
Patient's ETA to Evacuation Location:					
Helispot/Extraction Size and Hazards:					
<b>9. CONTINGENCY:</b>					
<u>Considerations:</u> <i>If primary options fail, what actions can be implemented in conjunction with primary evacuation method? Be thinking ahead...</i>			<b>REMEMBER:</b> Confirm ETA's of resources ordered Act according to your level of training Be Alert. Keep Calm. Think Clearly. Act Decisively.		



