





246 INCIDENT

NM-N5S-000200
Day Operational Period
04-14-2018
NAD 83
Operations Map

Legend

-  Incident Command Post
-  Division Break
-  Uncontrolled Fire Edge
-  Completed Dozer Line

GIS Acres 3,360
Hand Drawn/GPS
04/13/2018 1200hrs
Wesley Hall

