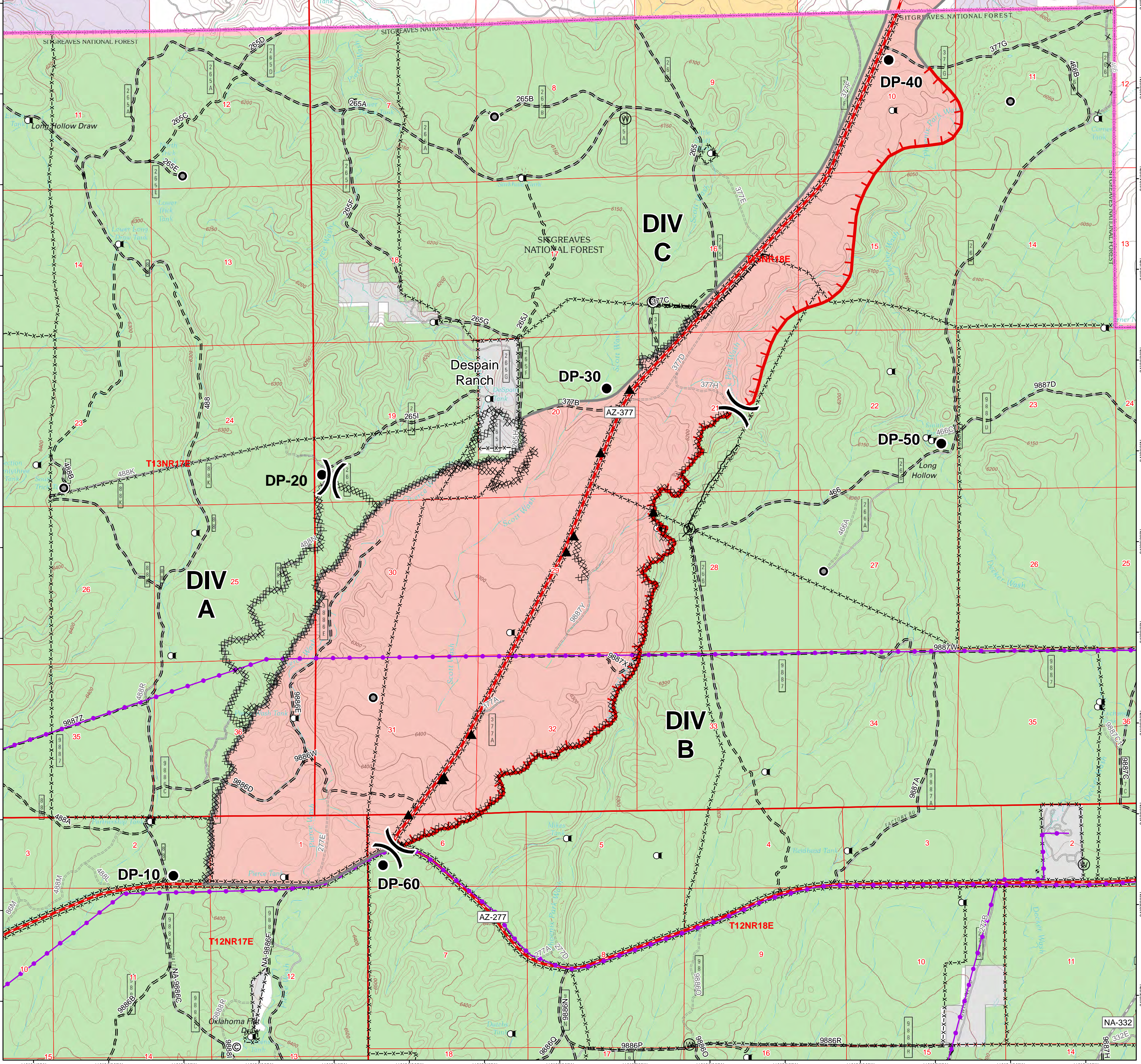
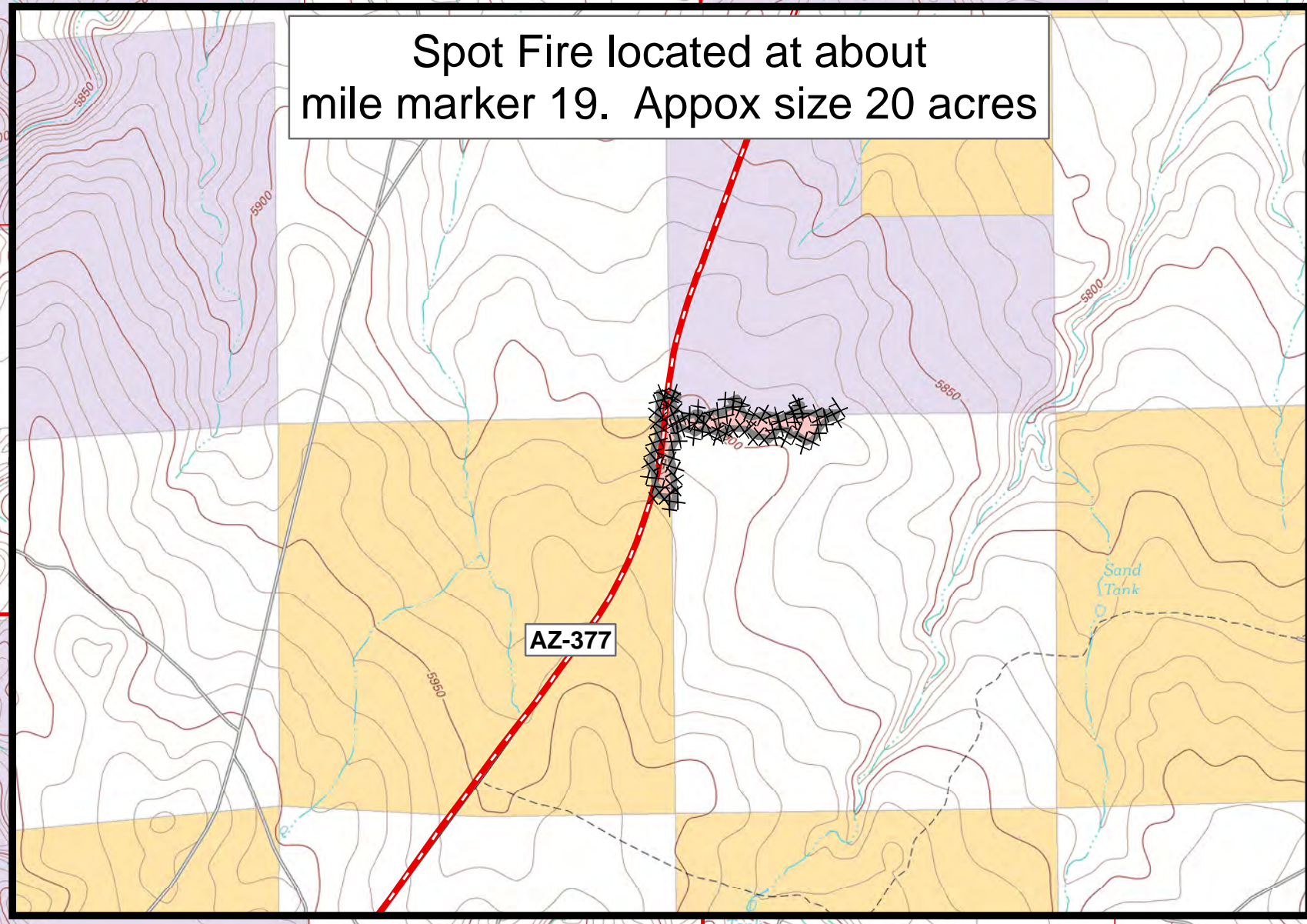

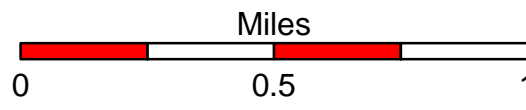


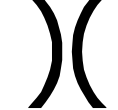

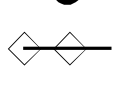

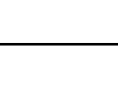





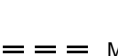


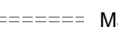





Spot Fire located at about mile marker 19. Appox size 20 acres



377 IAP Map
AZ-ASF-000434
Day Operational Period
6/7/2018
 GIS Acres 4833
 6/6/2018 16:00


1:24,000

-  Division Break
-  Cut Fence
-  Drop Point
-  Aerial Retardant Drop
-  Completed Dozer Line
-  Completed Line
-  Uncontrolled Fire Edge
-  Wildfire Daily Fire Perimeter
-  State Highway
-  Maint Level 5
-  Maint Level 4
-  Maint Level 3
-  Maint Level 2
-  Maint Level 1 (Closed)
-  Decommissioned Road
- Ownership**
-  Bureau of Land Management
-  National Forest System Land
-  Private
-  State Trust Land

