






**377 Fire
(AZ-ASF-000484)
Infrared Map**

Infrared Map: 06/06/2018
 Imagery Date: 06/05/2018
 Imagery Time: 2102 MST (AZ)
 Interpreted Acres: 5148
 IRIN: Daniel LeVrier

Legend



-  Isolated Heat Sources
-  Scattered Heat
-  Intense Heat
-  Heat Perimeter



Source: Esri, DigitalGlobe, GeoEye, Earthstar Geographics, CNES/Airbus DS, USDA, USGS, AeroGRID, IGN, and the GIS User Community