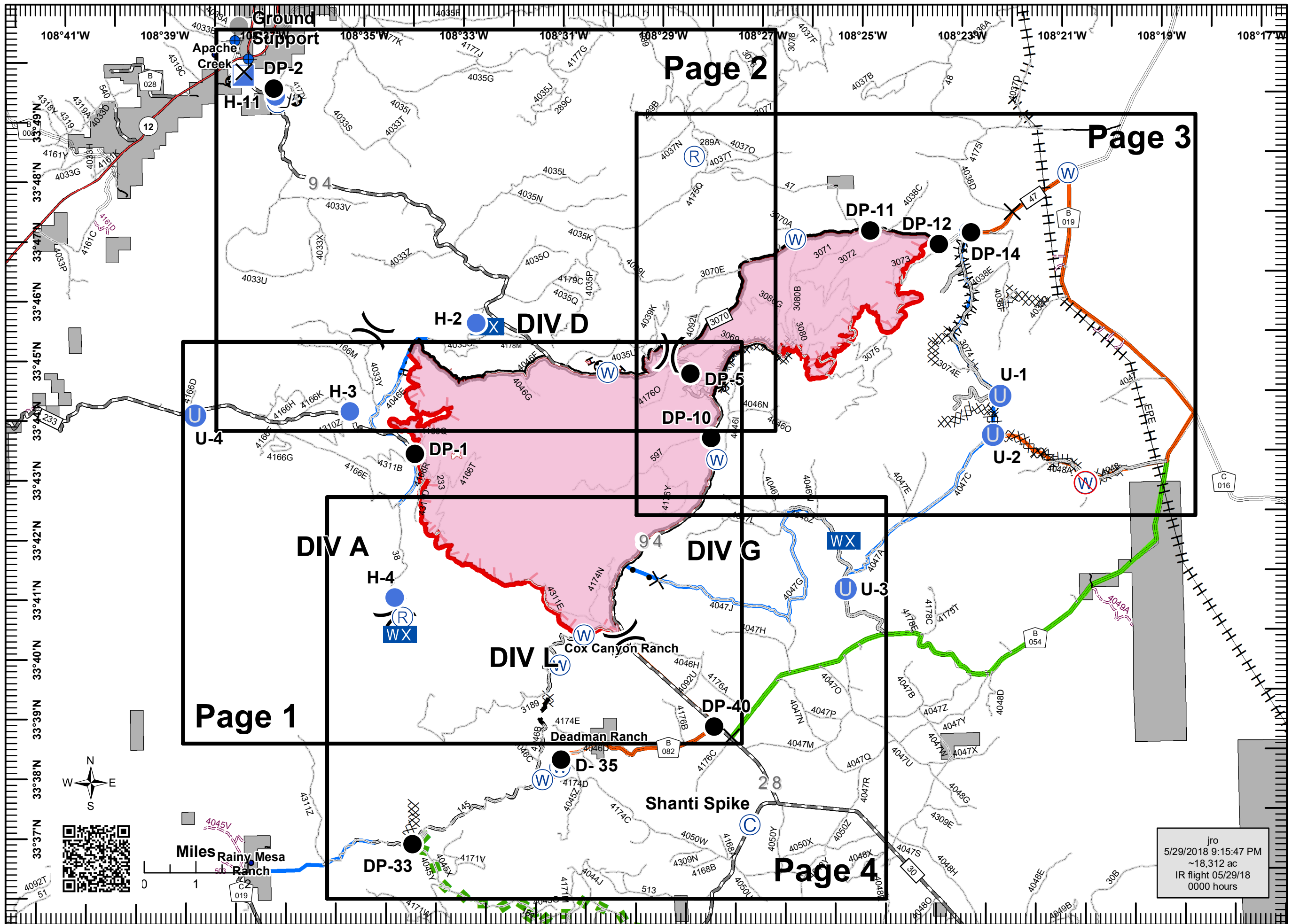



















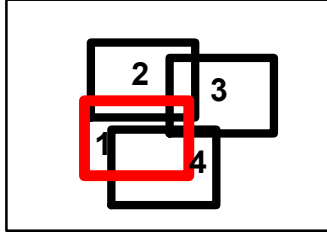
Buzzard IAP
NM-GNF-190
5/29/18
Day
NAD 83 UTM 12
Index Map

- Camp
- Closure
- Dip Site
- Drop Point
- Unimproved Landing Area
- Helispot
- Incident Command Post
- Mobile Weather Unit
- Repeater
- Retardant/Mud Pit
- Water Source
- Restricted Water Source
- Other
- Division Break
- Uncontrolled Fire Edge
- Completed Line
- Completed Dozer Line
- Completed Hand Line
- Road as Completed Line
- Access or Improved Road
- Line Break Completed
- Proposed Dozer Line
- Planned Fire Line
- Escape Route
- Other
- Wildfire Daily Fire Perimeter
- Map Page Outline
- Internal Non-FS Lands
- Primary Line
- Alternate Line
- Contingency Line
- Transmission Line




jro
 5/29/2018 9:15:47 PM
 ~18,312 ac
 IR flight 05/29/18
 0000 hours

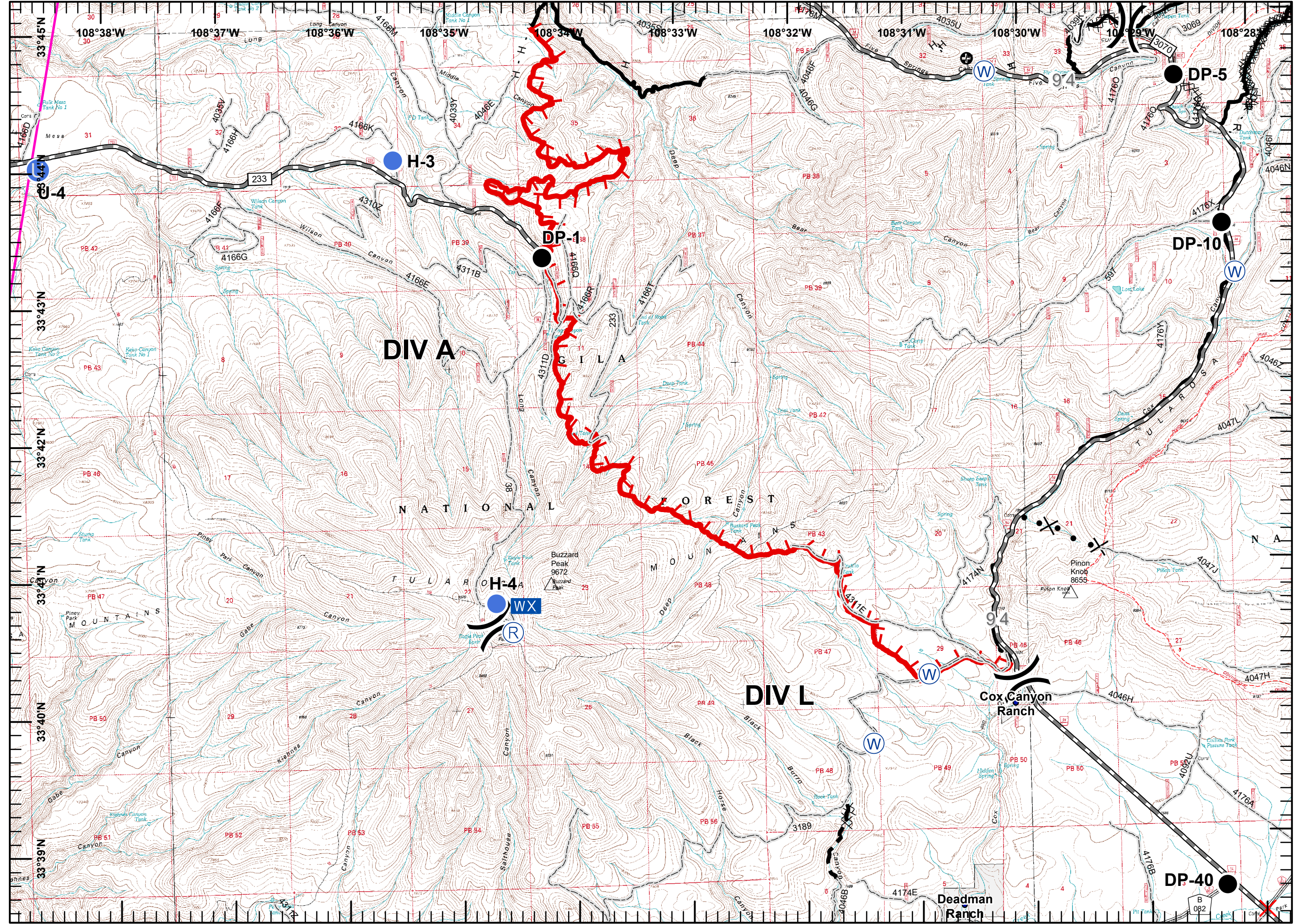
-  Closure
-  Division Break
-  Drop Point
-  Unimproved Landing Area
-  Helispot
-  Mobile Weather Unit
-  Repeater
-  Water Source
-  Uncontrolled Fire Edge
-  Completed Line
-  Completed Dozer Line
-  Completed Hand Line
-  Road as Completed Line
-  Proposed Dozer Line
-  Planned Fire Line
-  Other
-  Planning Area











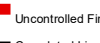
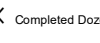
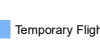



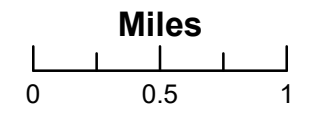
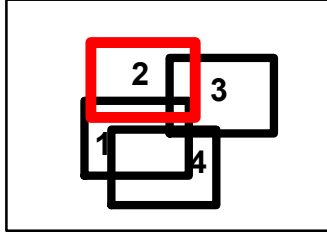
Miles



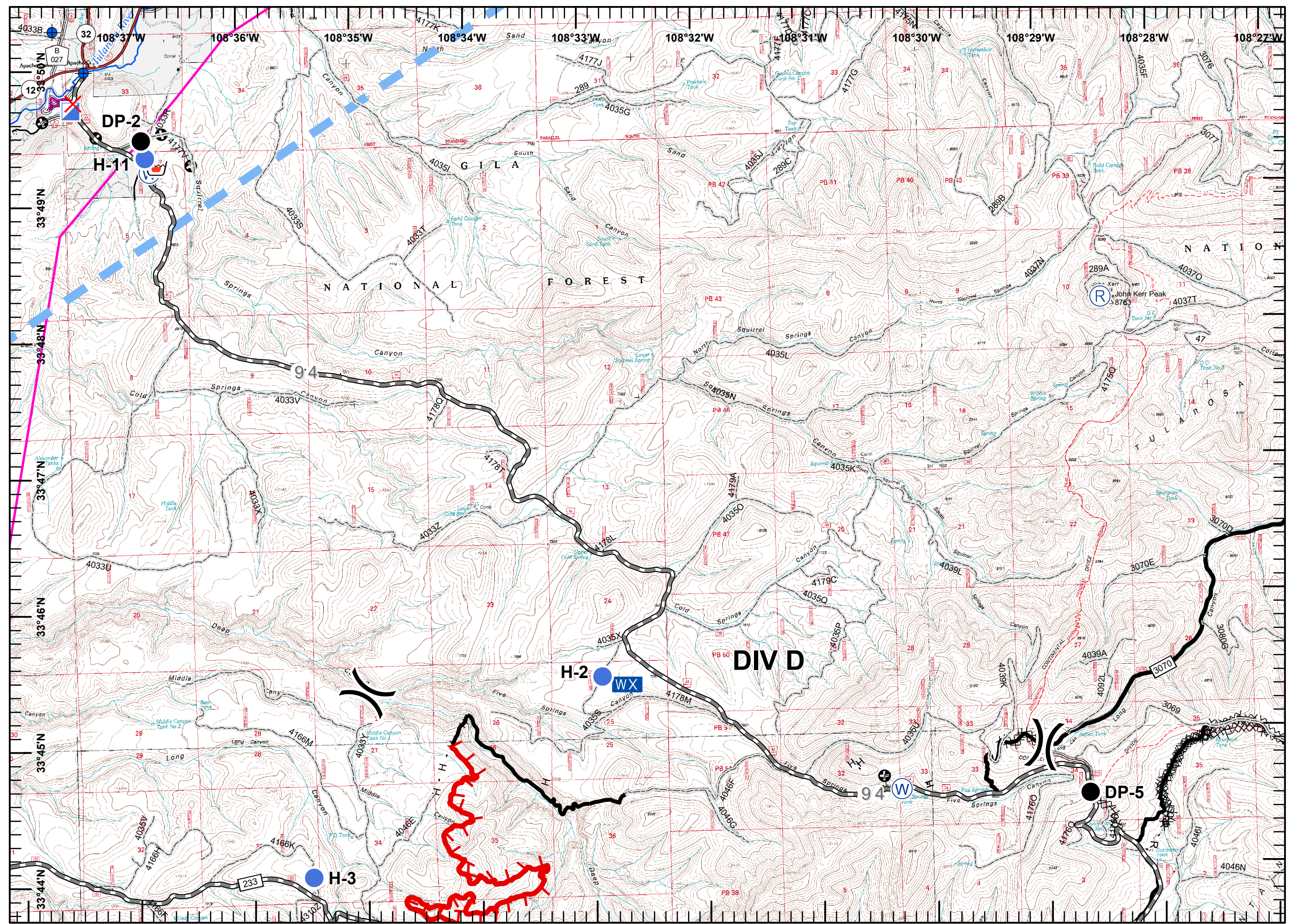
iro
 5/29/2018 8:51:05 PM
 ~18,312 ac
 IR flight 05/28/18
 0000 hours


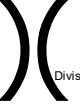








-  Closure
-  Division Break
-  Dip Site
-  Drop Point
-  Helispot
-  Incident Command Post
-  Mobile Weather Unit
-  Repeater
-  Retardant/Mud Pit
-  Water Source
-  Other
-  Uncontrolled Fire Edge
-  Completed Line
-  Completed Dozer Line
-  Completed Hand Line
-  Road as Completed Line
-  Temporary Flight Restriction
-  Other
-  Planning Area

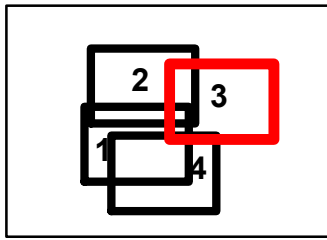


jro
 5/29/2018 8:51:05 PM
 ~18,312 ac
 IR flight 05/28/18
 0000 hours

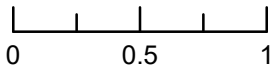


-  Closure
-  Division Break
-  Drop Point
-  Unimproved Landing Area
-  Repeater
-  Water Source
-  Restricted Water Source

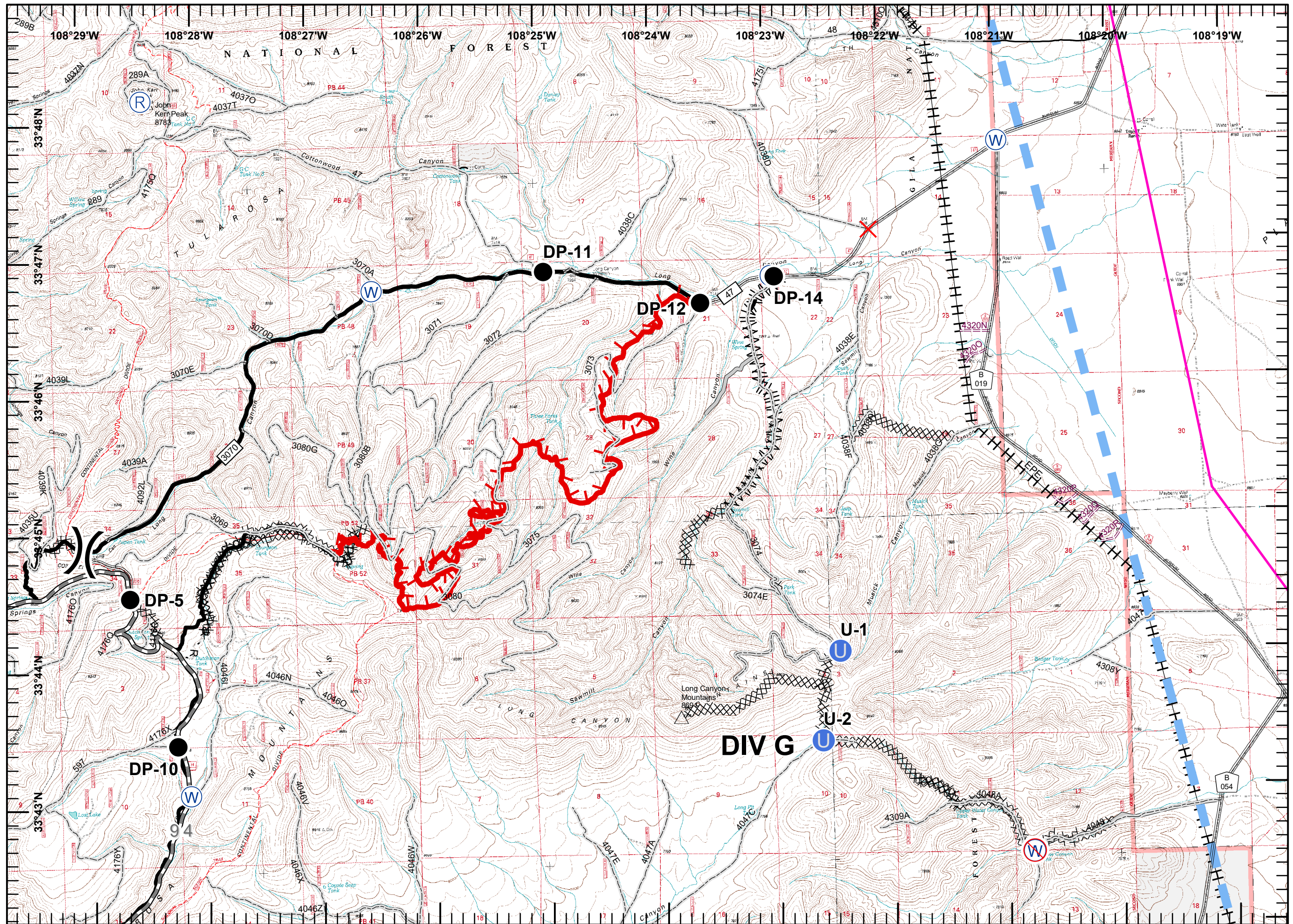
-  Transmission Line
-  Uncontrolled Fire Edge
-  Completed Line
-  Completed Dozer Line
-  Completed Hand Line
-  Road as Completed Line
-  Access or Improved Road
-  Line Break Completed
-  Planned Fire Line
-  Temporary Flight Restriction
-  Planning Area






















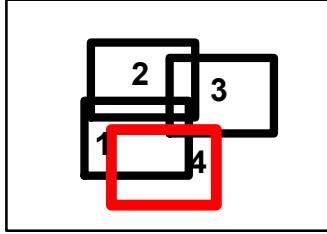
Miles



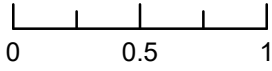
jro
 5/29/2018 8:51:05 PM
 ~18,312 ac
 IR flight 05/28/18
 0000 hours



-  Camp
-  Closure
-  Division Break
-  Drop Point
-  Unimproved Landing Area
-  Helispot
-  Mobile Weather Unit
-  Repeater
-  Water Source
-  Uncontrolled Fire Edge
-  Completed Line
-  Completed Dozer Line
-  Completed Hand Line
-  Access or Improved Road
-  Proposed Dozer Line
-  Planned Fire Line
-  Temporary Flight Restriction
-  Escape Route
-  Planning Area



Miles



jro
 5/29/2018 8:51:05 PM
 ~18,312 ac
 IR flight 05/28/18
 0000 hours

