














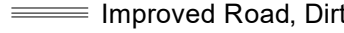
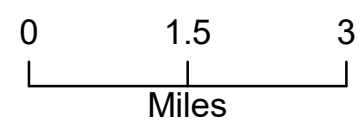


	Date	Daily Growth	Total Acres
	5/22/2018	0	800
	5/23/2018	2800	3600
	5/24/2018	1200	4800
	5/25/2018	2800	7600
	5/26/2018	4806	12406
	5/27/2018	2907	15313
	5/28/2018	1383	16696
	5/29/2018	1616	18312
	5/30/2018	1988	20300
	5/31/2018	1657	21957
	6/1/2018	2384	24341

Buzzard Fire Progression
 Approx 24,341 ac
 as of
 6/01/2018

-  Highway
-  Unimproved Road
-  Improved Road, Gravel
-  Private Road
-  Improved Road, Dirt



NAD 1983 Datum
 Degree Decimal Minutes
 Map updated on 6/2/2018