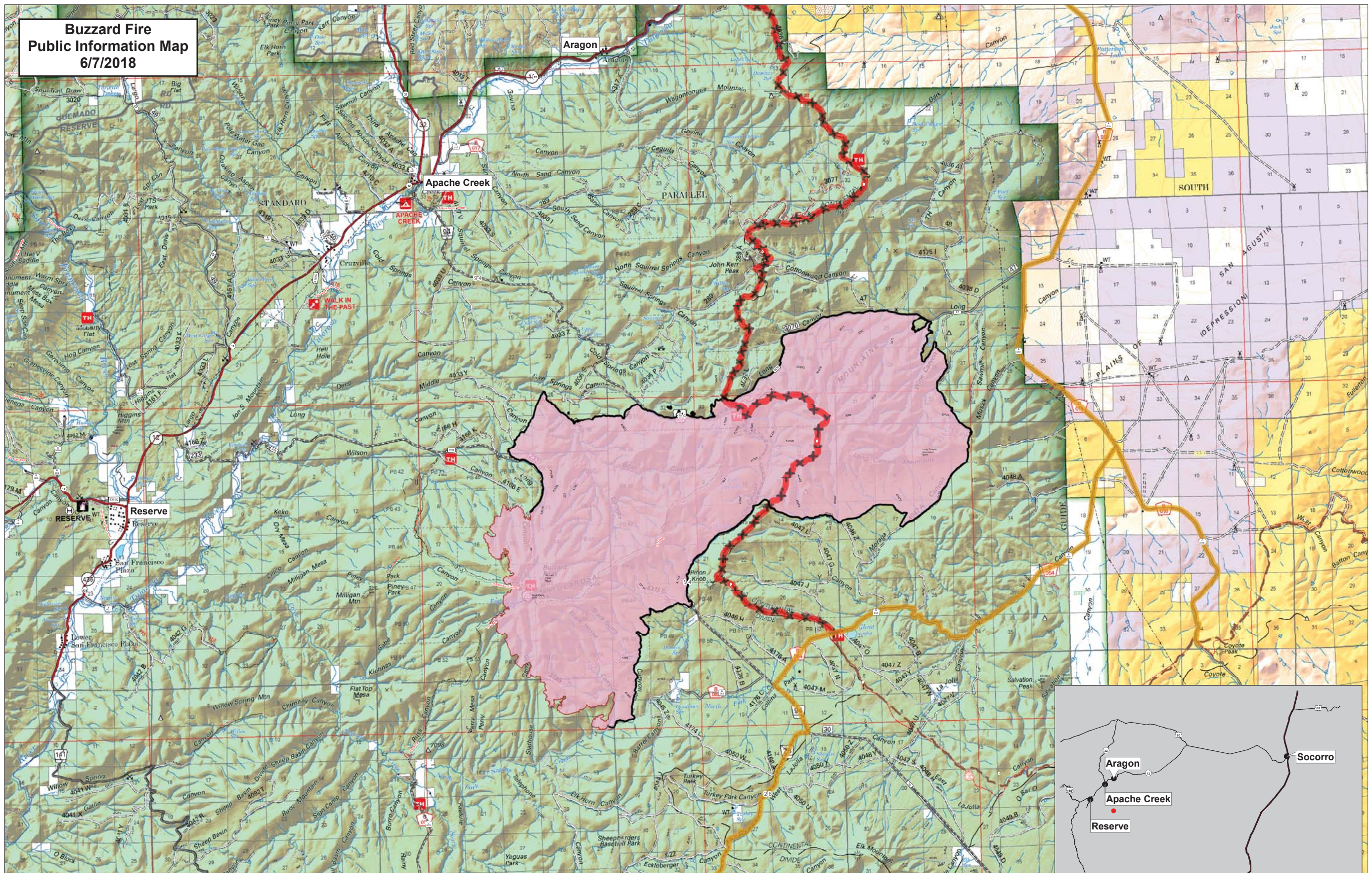





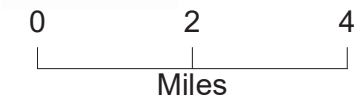


**Buzzard Fire  
Public Information Map  
6/7/2018**



 **SOUTHWEST AREA  
INCIDENT MANAGEMENT TEAM 4**

-  Completed Line
-  Wildfire Daily Fire Perimeter
-  Continental Divide NST
-  CDT Re-route
-  CDT Closure



Coordinate System:  
NAD83 UTM Zone 12N  
Prepared by: dc  
6/7/2018 07:44