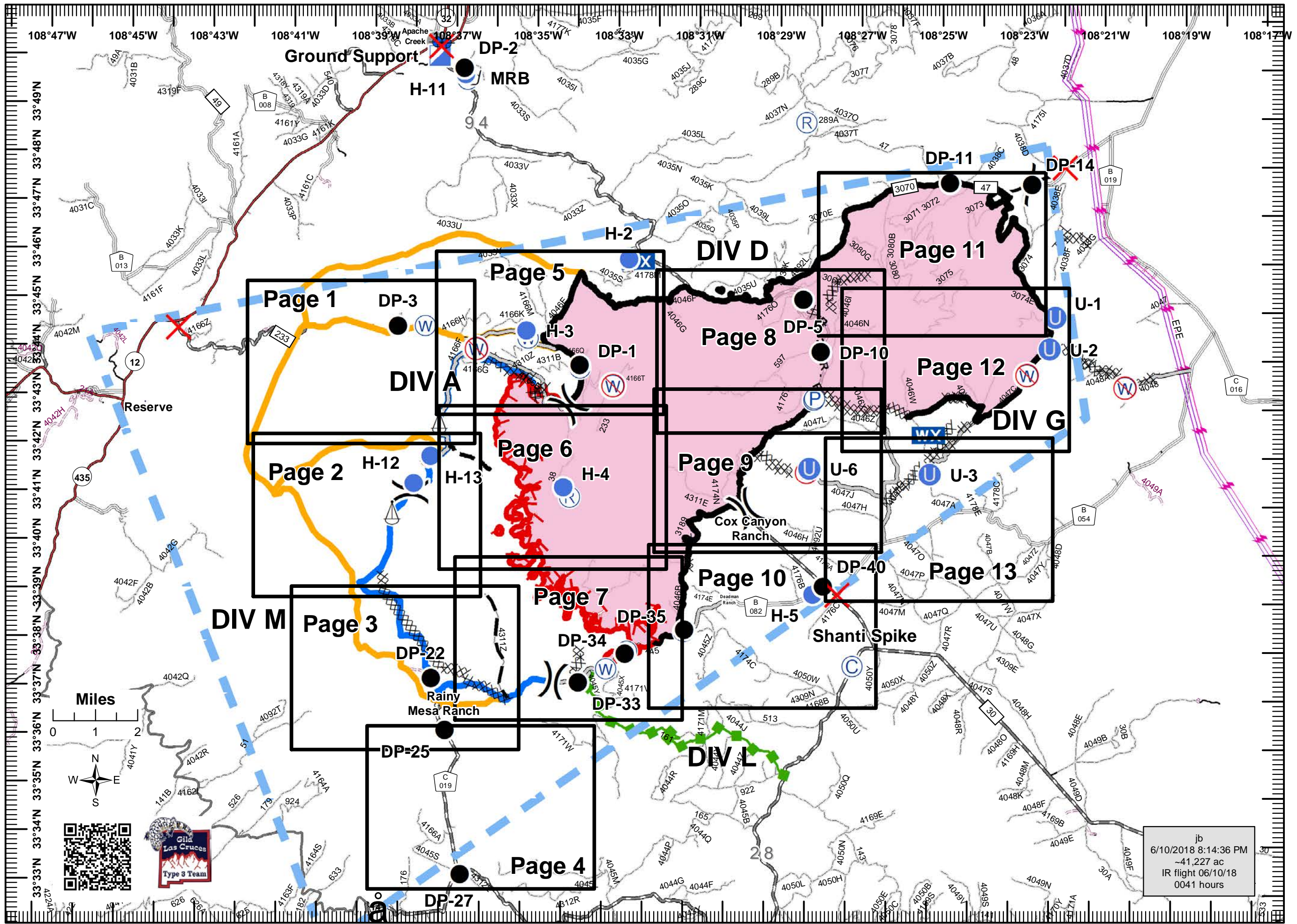




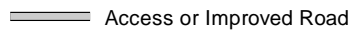
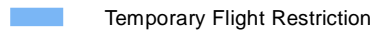







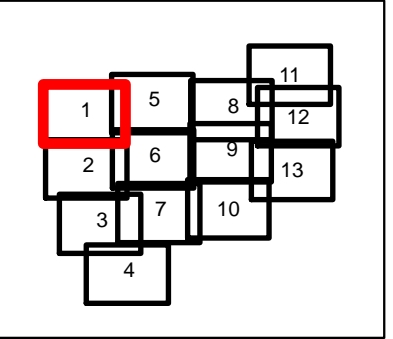
Buzzard IAP
NM-GNF-190
6/11/18
Day
NAD 83 UTM 12
Index Map

- Camp
- Closure
- Dip Site
- Drop Point
- Unimproved Landing Area
- Helispot
- Incident Command Post
- Mobile Weather Unit
- Pump
- Repeater
- Retardant/Mud Pit
- Sling Site
- Water Source
- Restricted Water Source
- Other
- Division Break
- Uncontrolled Fire Edge
- Completed Line
- Completed Dozer Line
- Completed Hand Line
- Road as Completed Line
- Access or Improved Road
- Proposed Dozer Line
- Planned Fire Line
- Temporary Flight Restriction
- Escape Route
- Wildfire Daily Fire Perimeter
- Wildfire Final Fire Perimeter
- Primary Line
- Alternate Line
- Transmission Line



jb
 6/10/2018 8:14:36 PM
 ~41,227 ac
 IR flight 06/10/18
 0041 hours

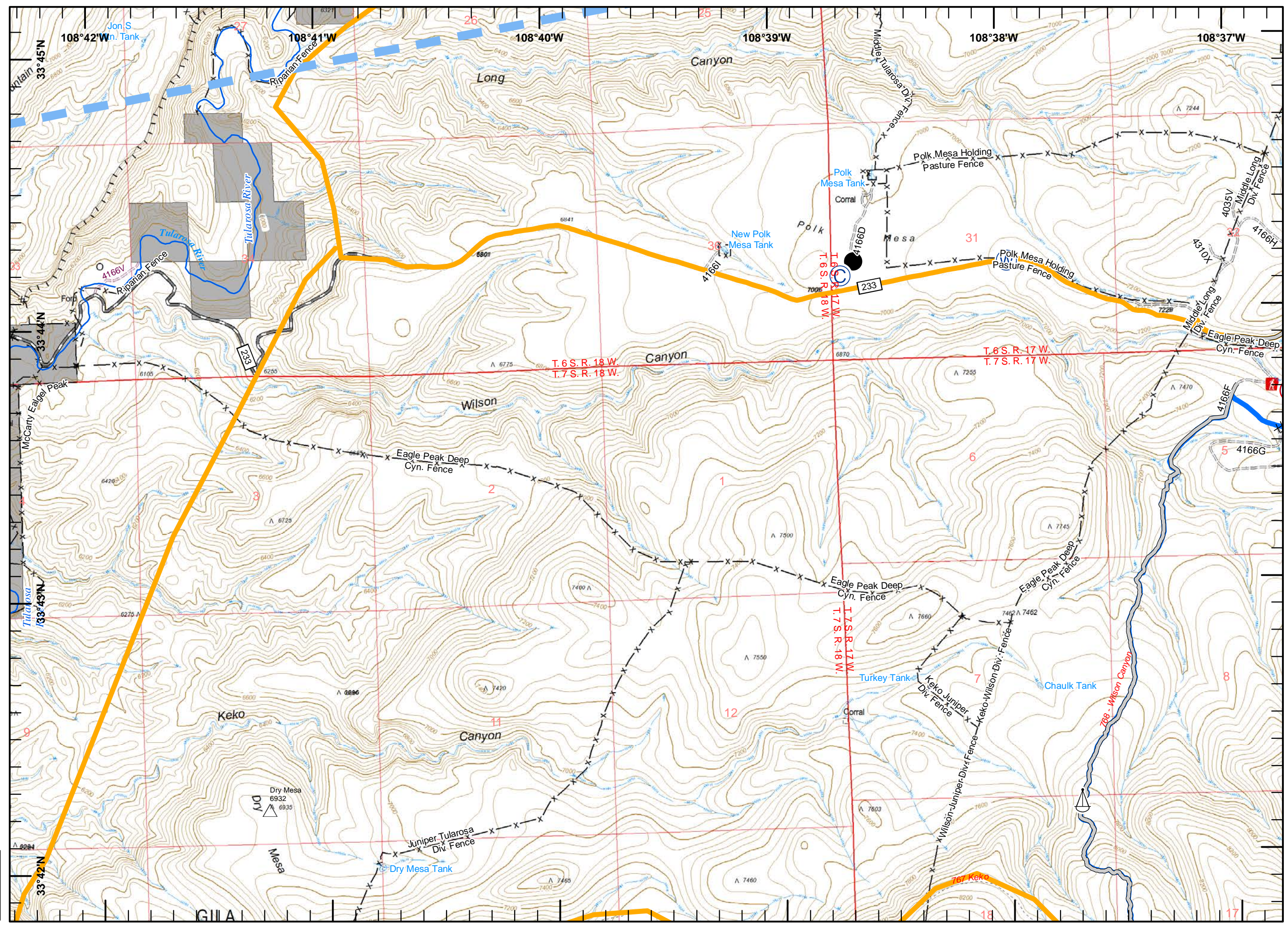
-  Camp
-  Drop Point
-  Sling Site
-  Water Source
-  Restricted Water Source
-  Completed Dozer Line
-  Access or Improved Road
-  Temporary Flight Restriction
-  Mountain Peak
-  Primary Lines
-  Alternate Line
-  Major Stream
-  Fence
-  Natural Barrier







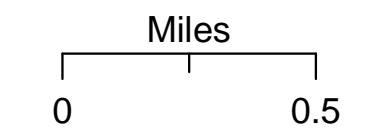
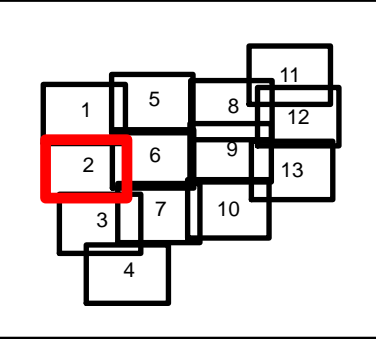
Miles

0 0.5

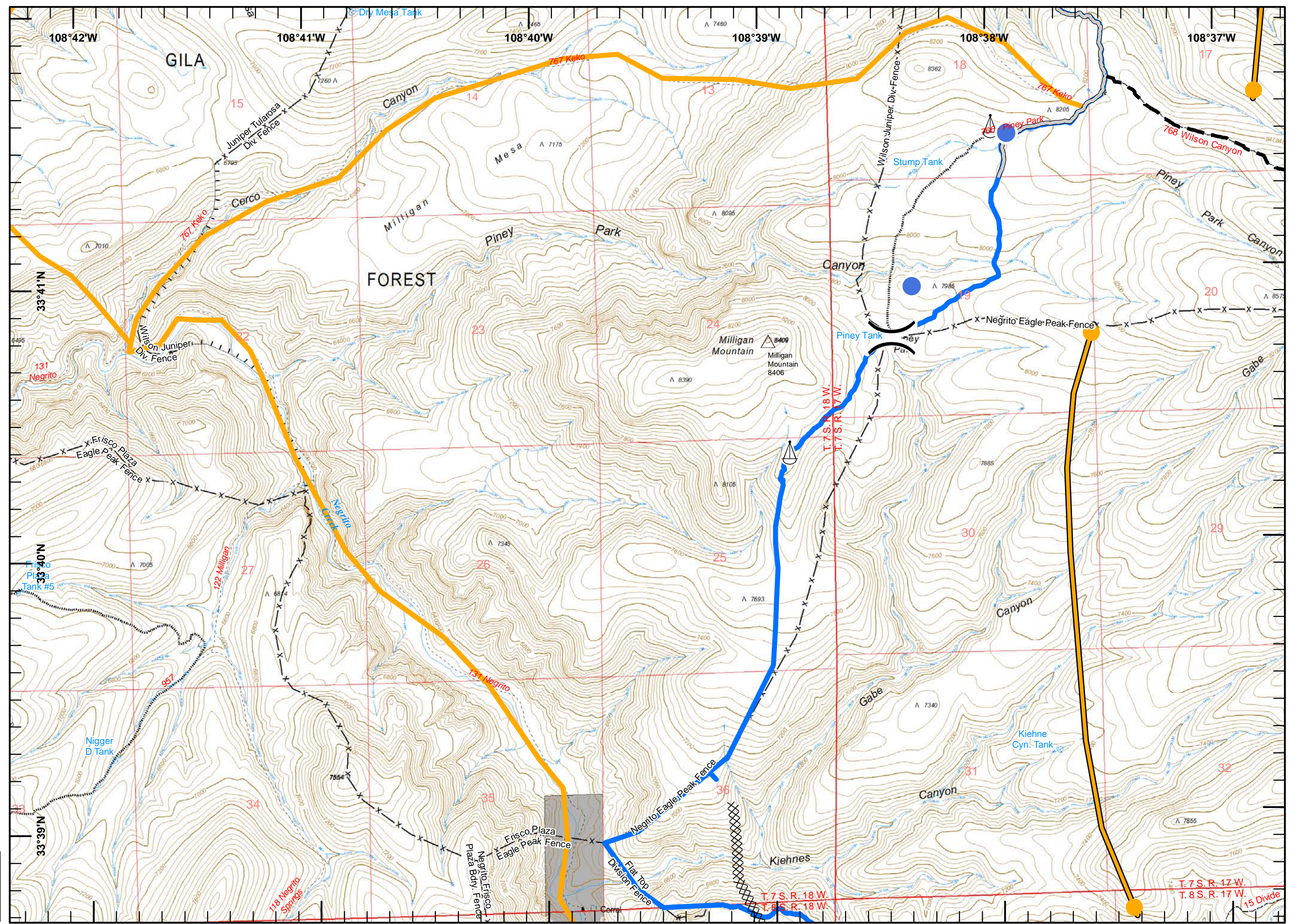
jb
 6/10/2018 8:46:03 PM
 -41,227 ac
 IR Ac - 0610
 0041 hours












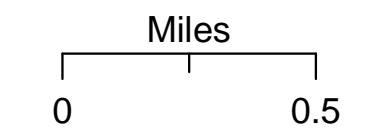
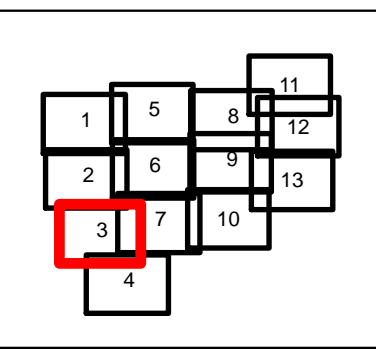
-  Division Break
-  Helispot
-  Sling Site
-  Completed Dozer Line
-  Access or Improved Road
-  Planned Fire Line
-  Management Action Point
-  Mountain Peak
-  Primary Lines
-  Alternate Line
-  Fence
-  Natural Barrier



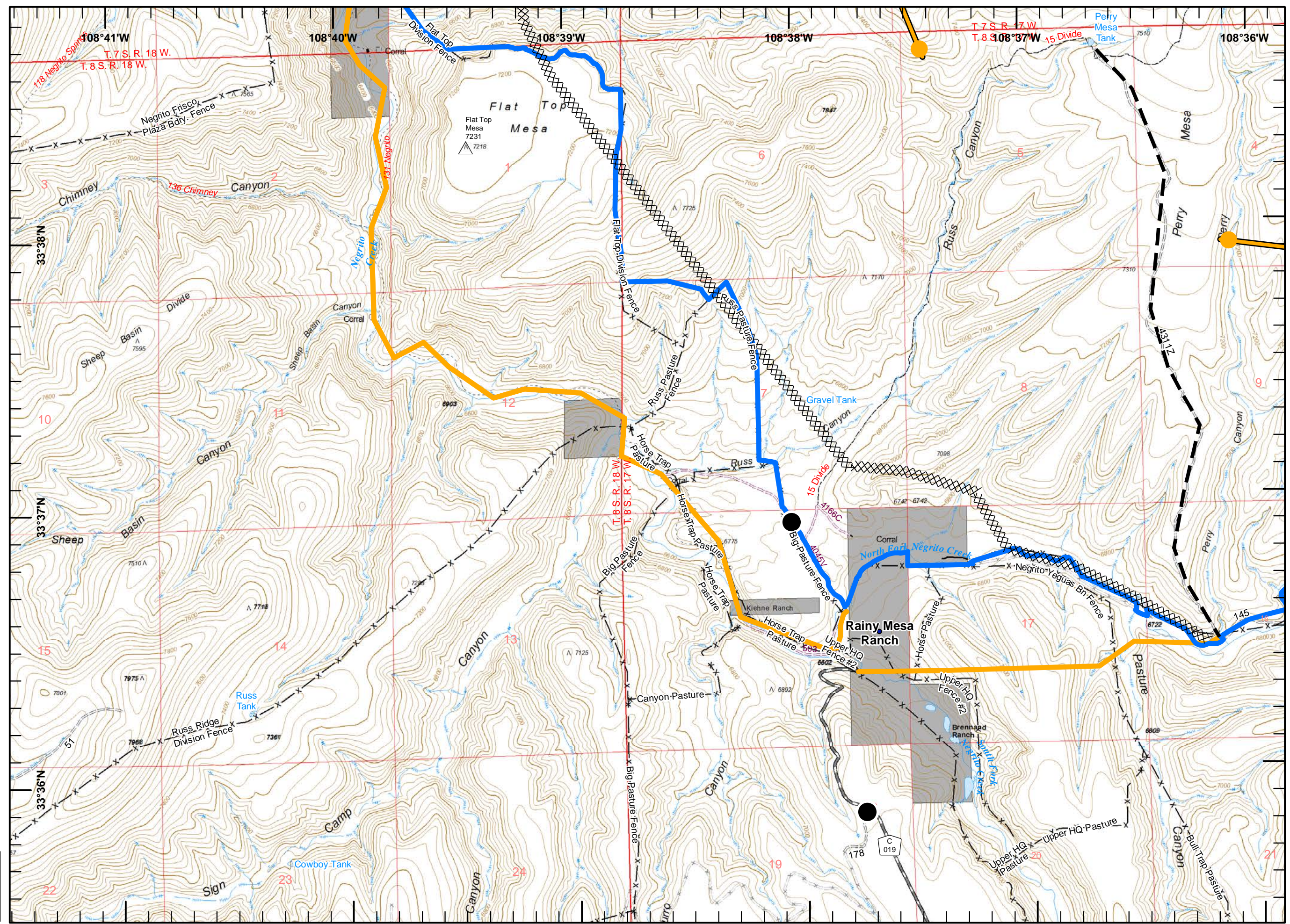
jb
 6/10/2018 8:46:03 PM
 -41,227 ac
 IR Ac - 0610
 0041 hours







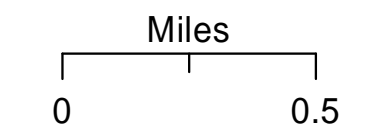
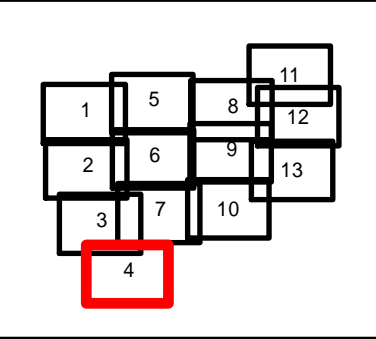
-  Drop Point
-  Completed Dozer Line
-  Planned Fire Line
-  Management Action Point
-  Mountain Peak
-  Primary Lines
-  Alternate Line
-  Private_Names
-  Fence




jb
 6/10/2018 8:46:03 PM
 -41,227 ac
 IR Ac - 0610
 0041 hours

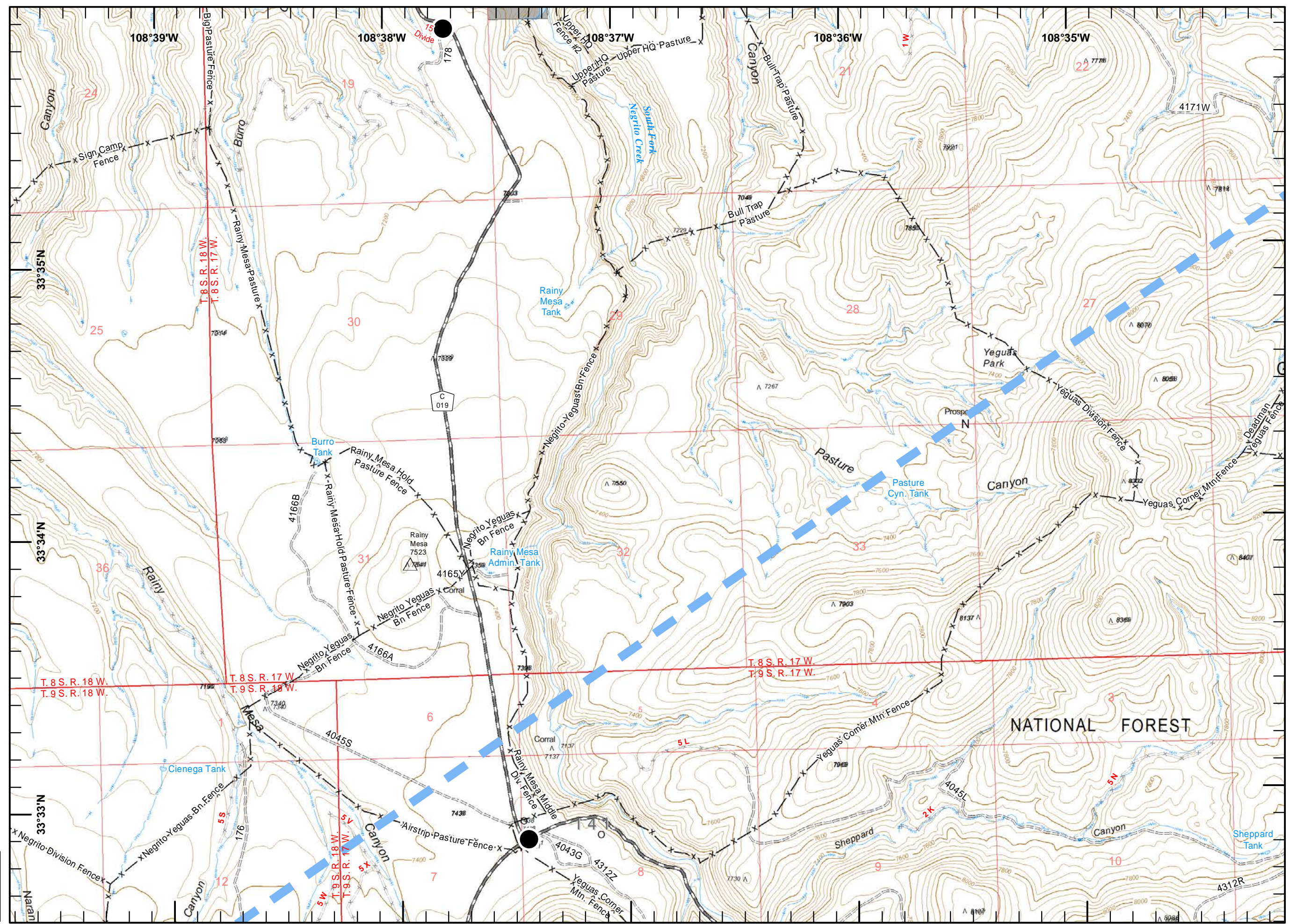


-  Drop Point
-  Temporary Flight Restriction
-  Mountain Peak
-  Fence



















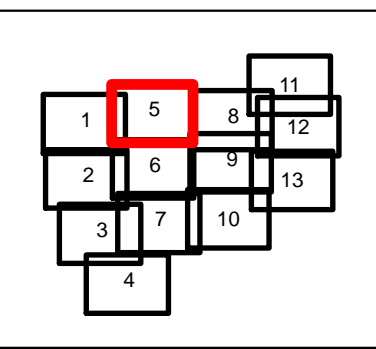


 jb
 6/10/2018 8:46:03 PM
 -41,227 ac
 IR Ac - 0610
 0041 hours



Buzzard IAP
NM-GNF-190
6/11/18
Day

-  Division Break
-  Drop Point
-  Helispot
-  Mobile Weather Unit
-  Water Source
-  Restricted Water Source
-  Uncontrolled Fire Edge
-  Completed Line
-  Completed Dozer Line
-  Completed Hand Line
-  Access or Improved Road
-  Temporary Flight Restriction
-  Management Action Point
-  Primary Lines
-  Alternate Line
-  Fence

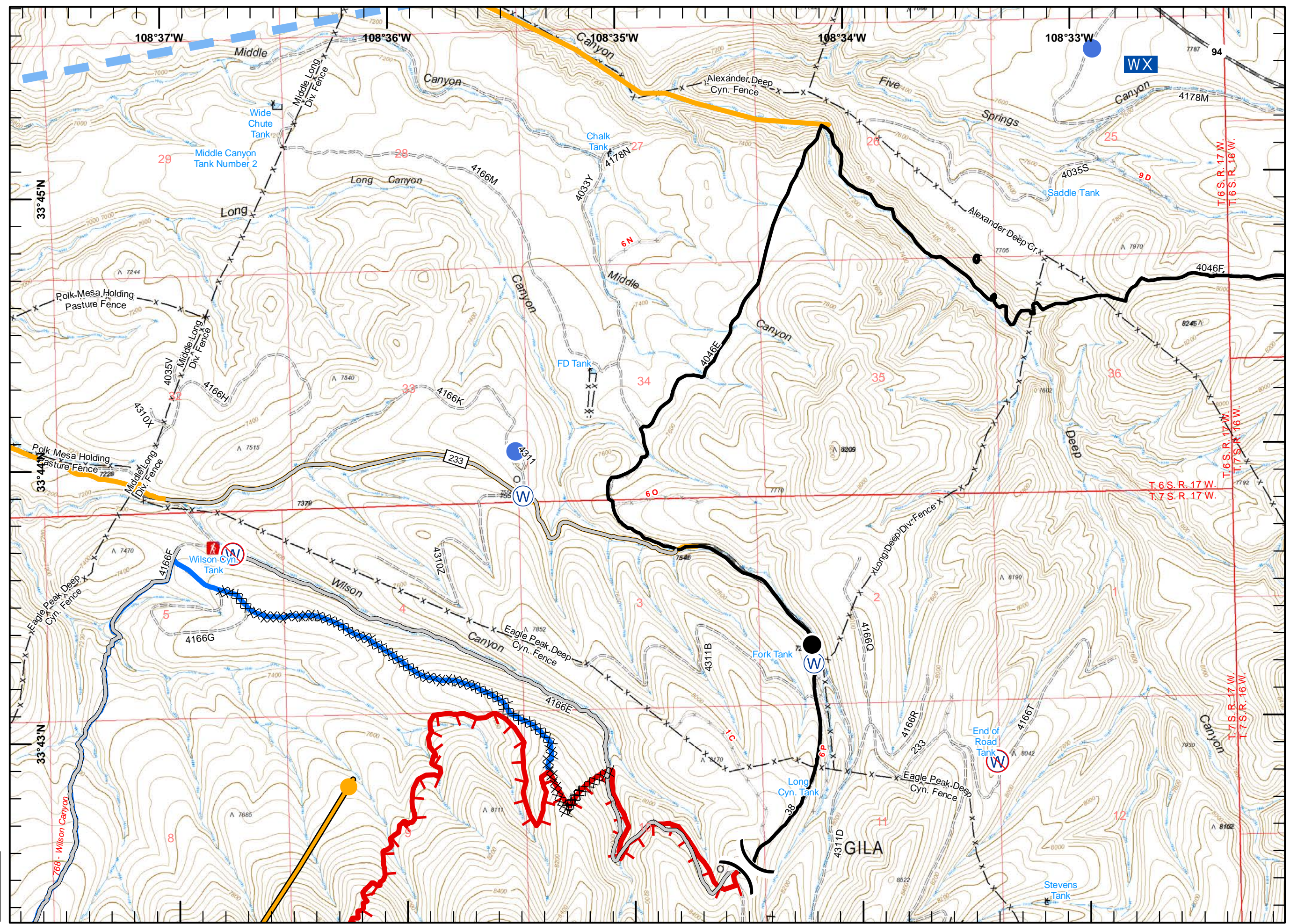


Miles

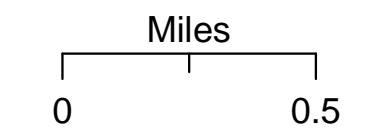
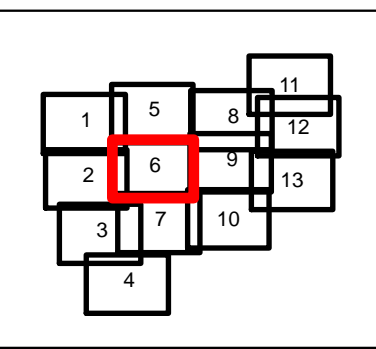
0 0.5

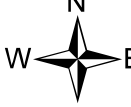
W N E S

jb
 6/10/2018 8:46:03 PM
 ~41,227 ac
 IR Ac - 0610
 0041 hours

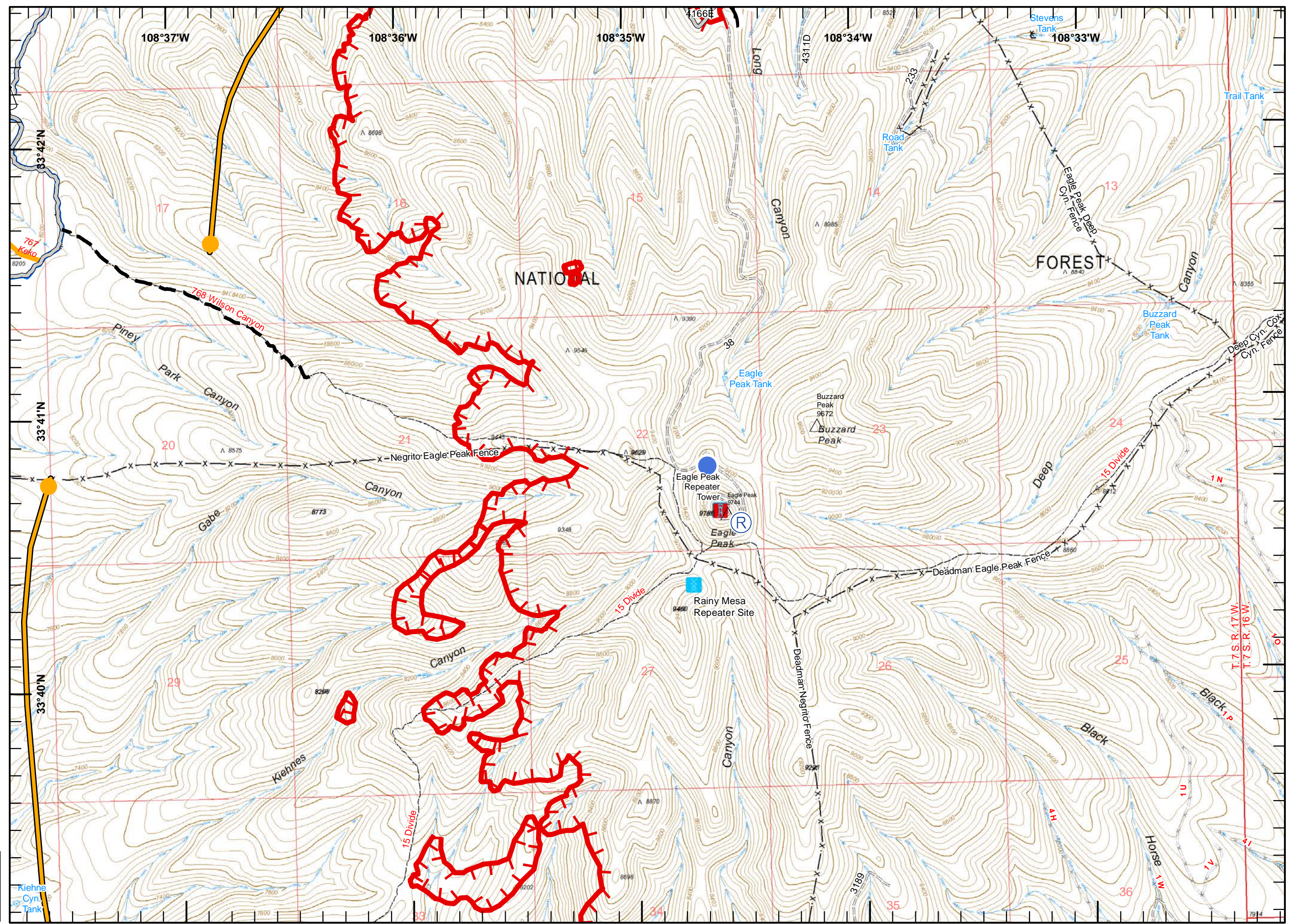


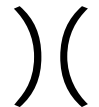














-  Division Break
-  Helispot
-  Repeater
-  Sling Site
-  Uncontrolled Fire Edge
-  Access or Improved Road
-  Planned Fire Line
-  Management Action Point
-  Mountain Peak
-  Primary Lines
-  Alternate Line
-  Fence

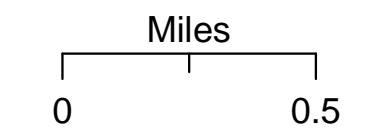
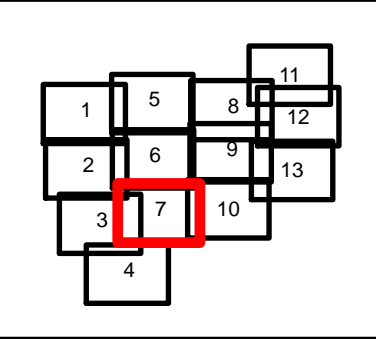





 jb
 6/10/2018 8:46:03 PM
 -41,227 ac
 IR Ac - 0610
 0041 hours

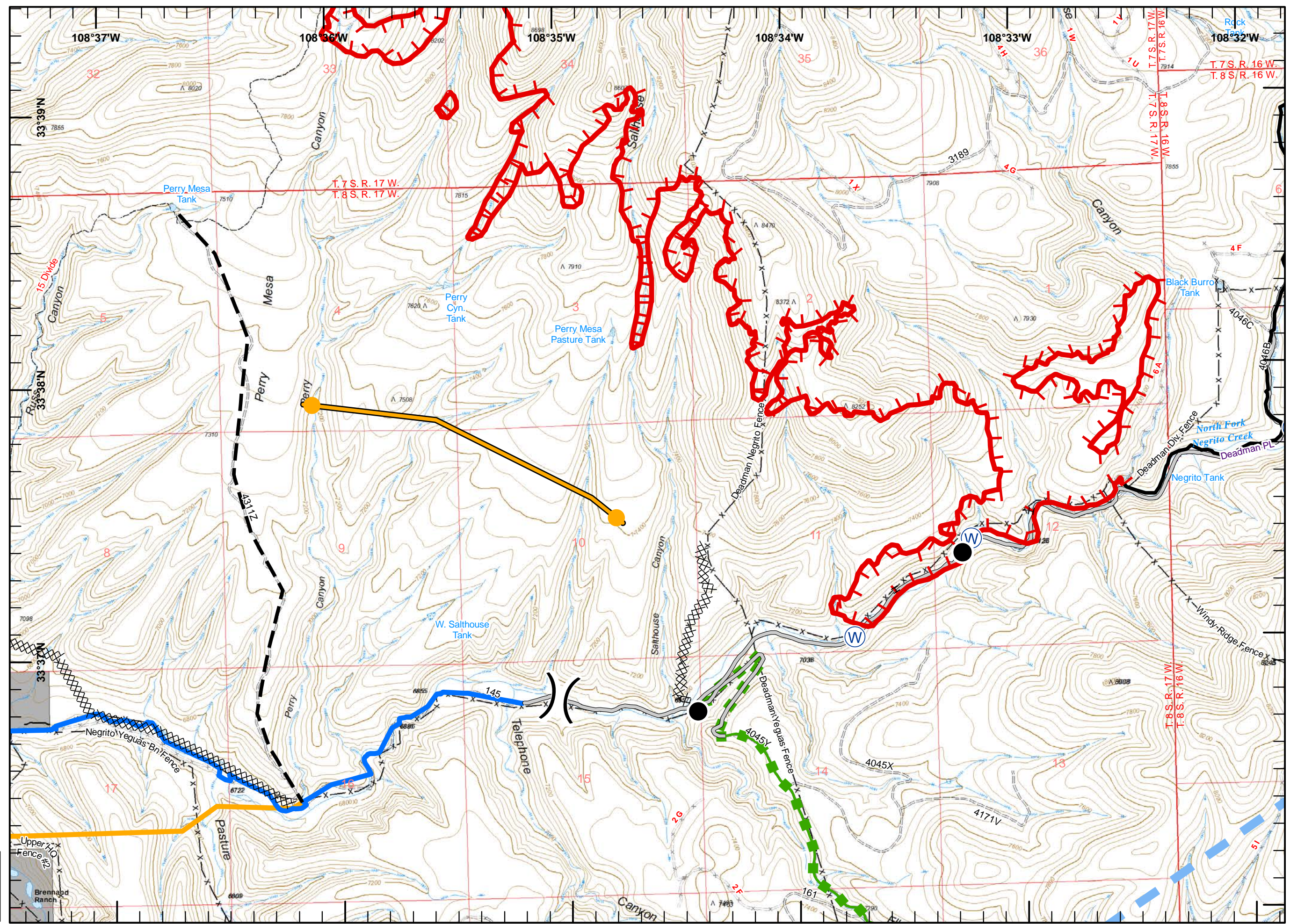










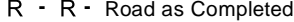
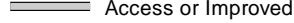
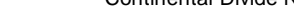

-  Division Break
-  Drop Point
-  Water Source
-  Uncontrolled Fire Edge
-  Completed Line
-  Completed Dozer Line
-  Completed Hand Line
-  Access or Improved Road
-  Planned Fire Line
-  Temporary Flight Restriction
-  Escape Route
-  Management Action Point
-  Primary Lines
-  Alternate Line
-  Fence

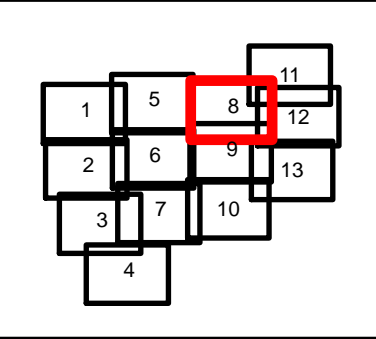




 jb
 6/10/2018 8:46:03 PM
 -41,227 ac
 IR Ac - 0610
 0041 hours



-  Drop Point
-  Landmark
-  Pump
-  Spot Fire
-  Water Source
-  Completed Line
-  Completed Dozer Line
-  H - H - Completed Hand Line
-  R - R - Road as Completed Line
-  Access or Improved Road
-  Continental Divide NST
-  Fence

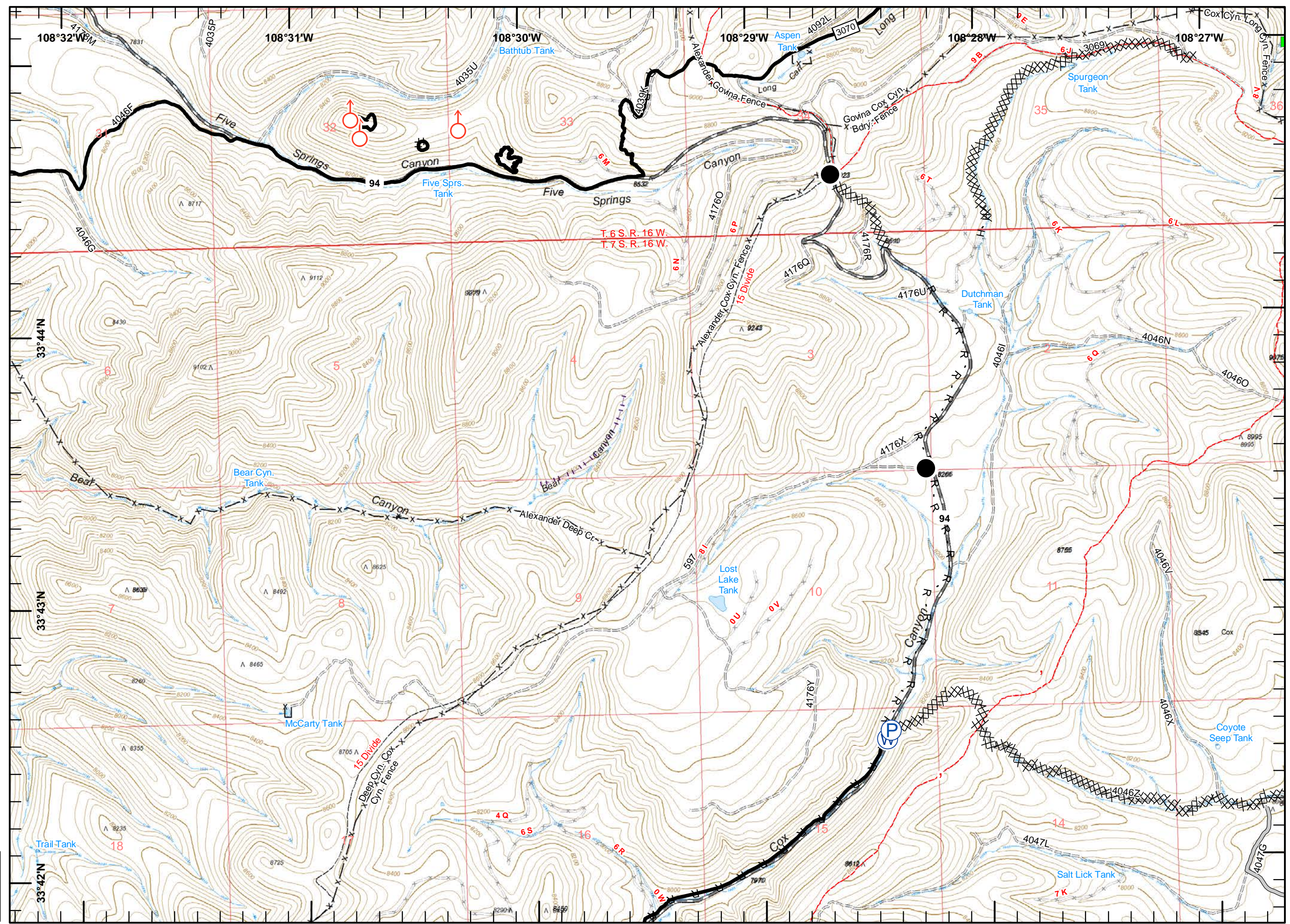
















Miles

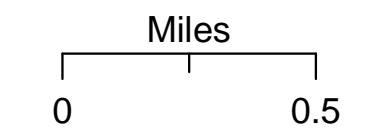
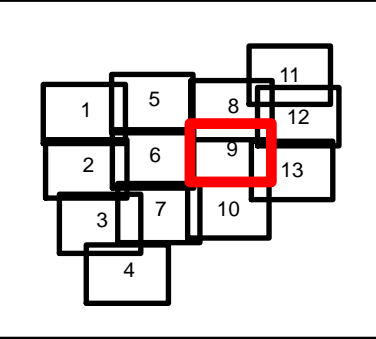
0 0.5

W N E S

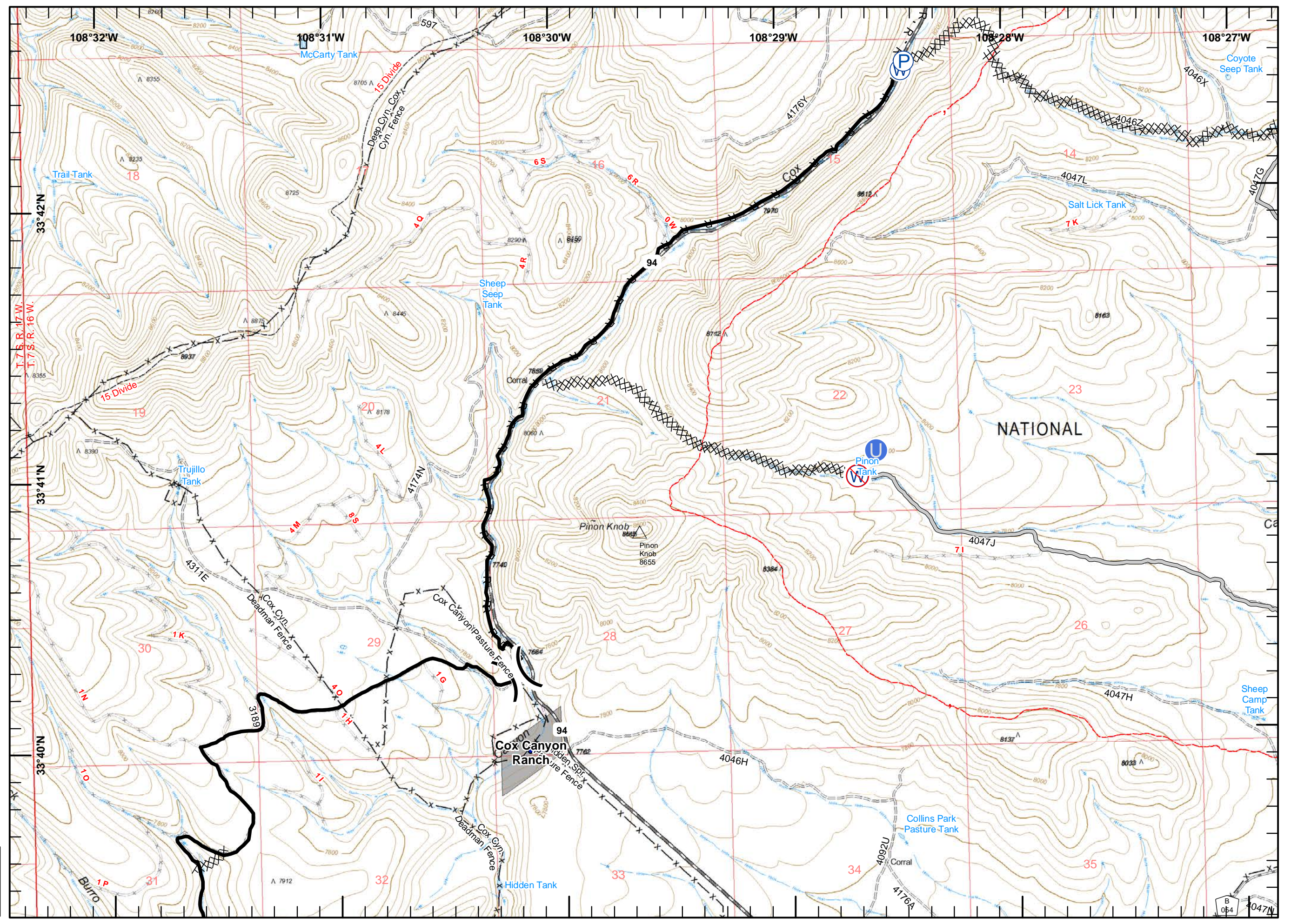
jb
 6/10/2018 8:46:03 PM
 -41,227 ac
 IR Ac - 0610
 0041 hours



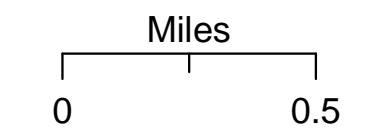
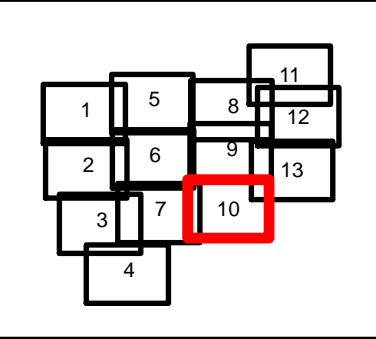
-  Division Break
-  Unimproved Landing Area
-  Pump
-  Water Source
-  Restricted Water Source
-  Completed Line
-  Completed Dozer Line
-  Completed Hand Line
-  Road as Completed Line
-  Access or Improved Road
-  Mountain Peak
-  Continental Divide NST
-  Private Names
-  Fence




jb
 6/10/2018 8:46:03 PM
 ~41,227 ac
 IR Ac - 0610
 0041 hours

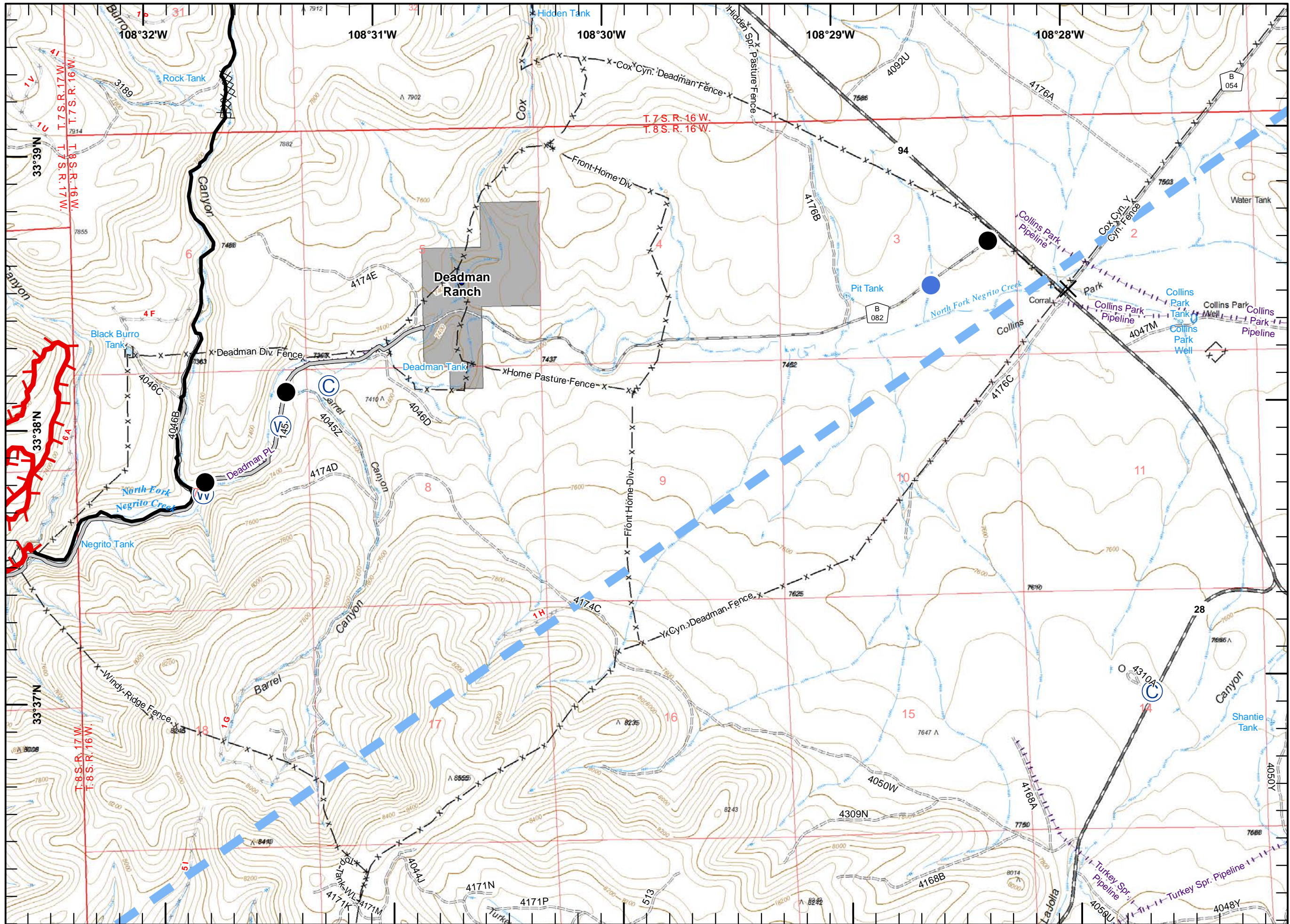













-  Camp
-  Closure
-  Drop Point
-  Helispot
-  Water Source
-  Uncontrolled Fire Edge
-  Completed Line
-  Completed Dozer Line
-  Access or Improved Road
-  Temporary Flight Restriction
-  Private Names
-  Fence

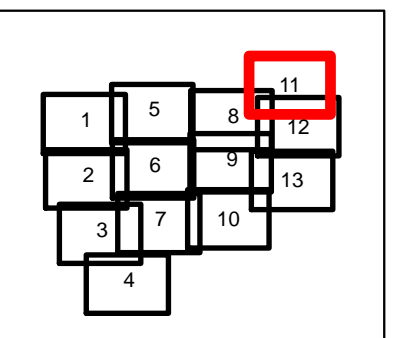




 jb
 6/10/2018 8:46:03 PM
 -41,227 ac
 IR Ac - 0610
 0041 hours

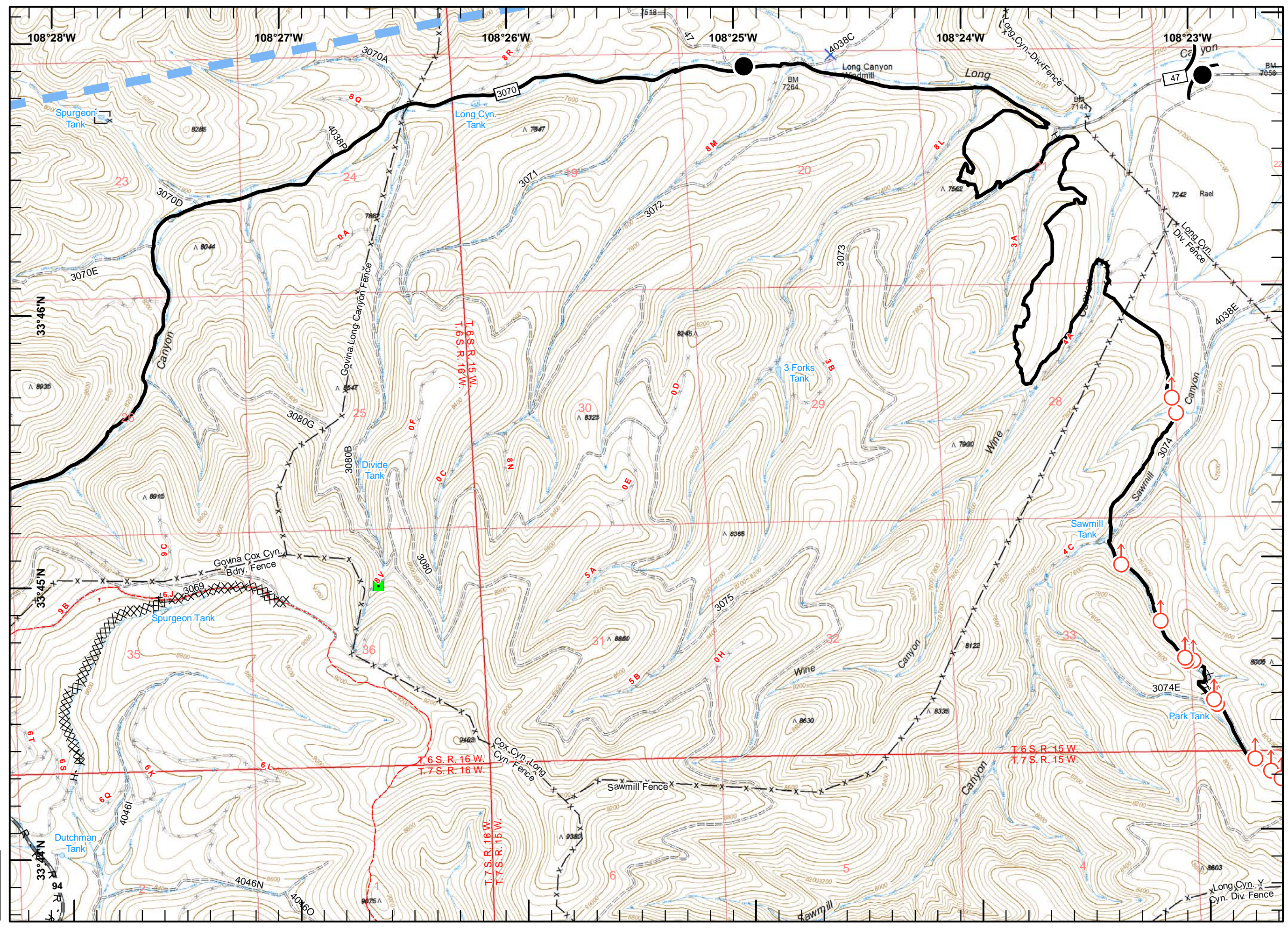
















-  Division Break
-  Drop Point
-  Landmark
-  Spot Fire
-  Completed Line
-  Completed Dozer Line
-  Completed Hand Line
-  Road as Completed Line
-  Temporary Flight Restriction
-  Continental Divide NST
-  Fence

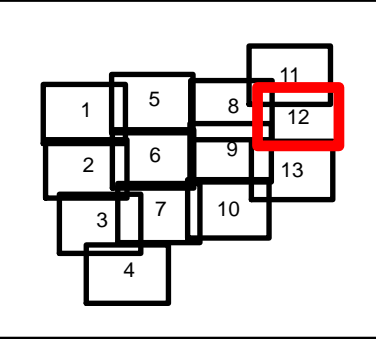


Miles
 0 0.5

jb
 6/10/2018 8:46:03 PM
 -41,227 ac
 IR Ac - 0610
 0041 hours



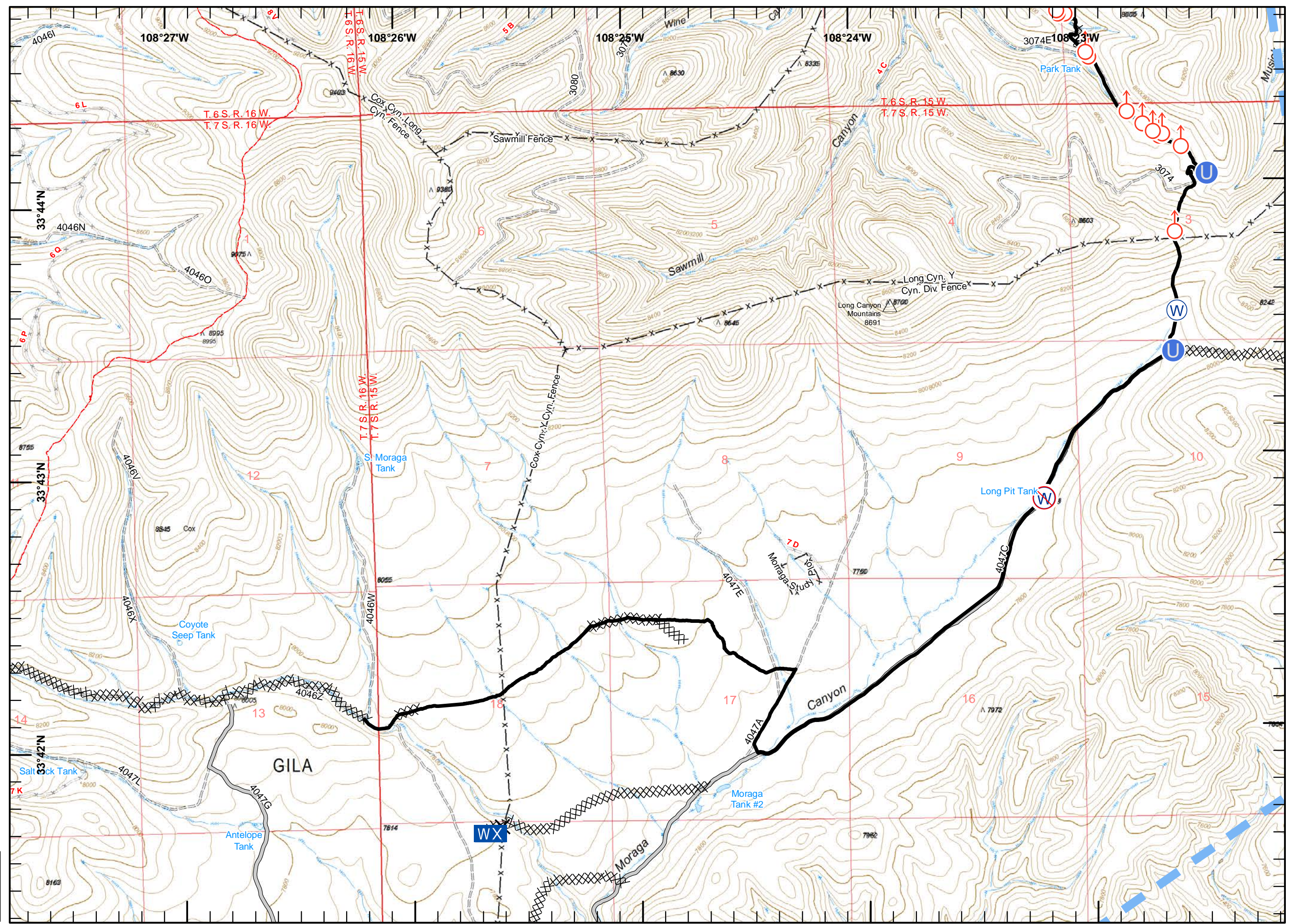
-  Unimproved Landing Area
-  Mobile Weather Unit
-  Spot Fire
-  Water Source
-  Restricted Water Source
-  Completed Line
-  Completed Dozer Line
-  Completed Hand Line
-  Access or Improved Road
-  Proposed Dozer Line
-  Temporary Flight Restriction
-  Mountain Peak
-  Continental Divide NST
-  Fence

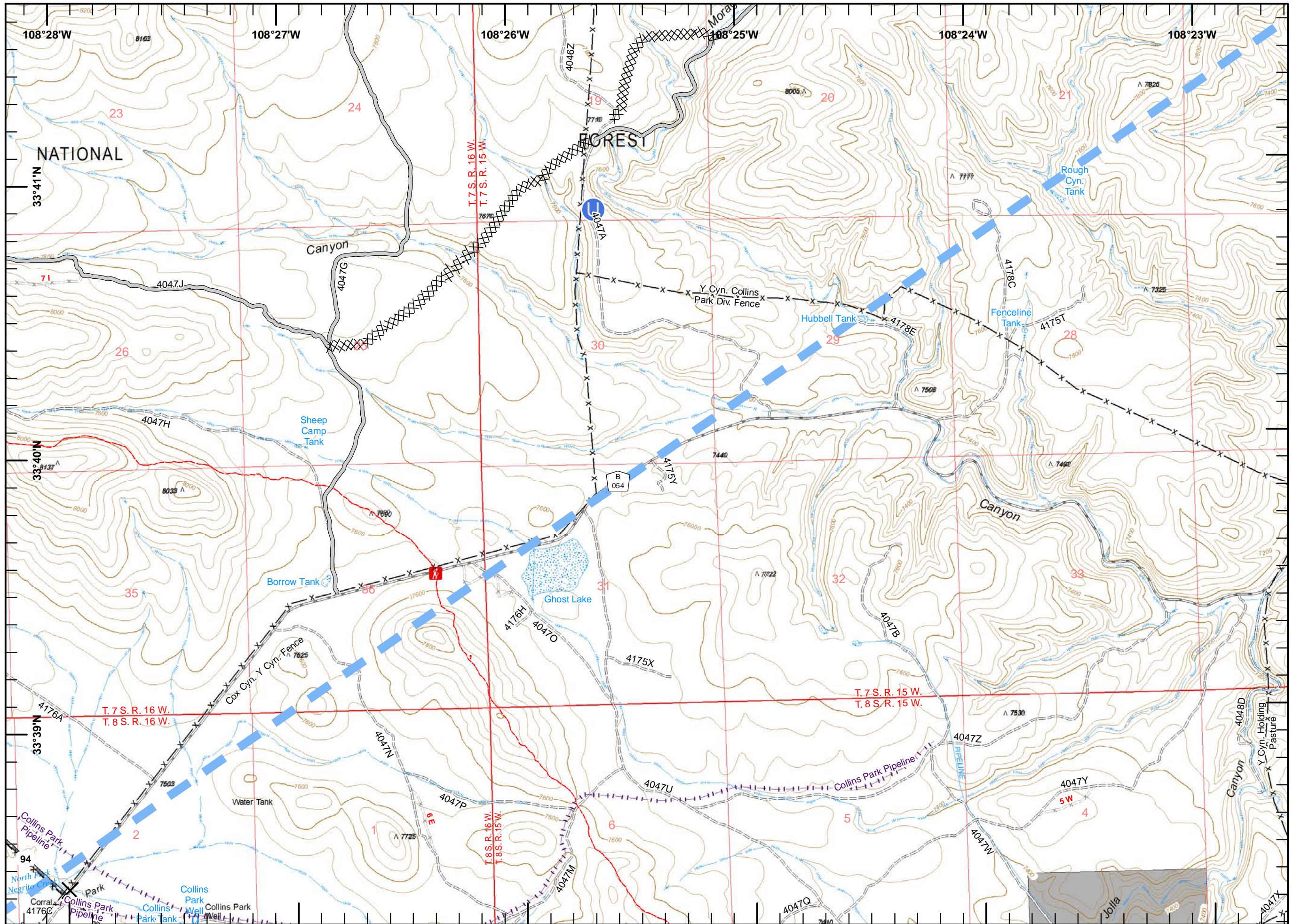









Miles

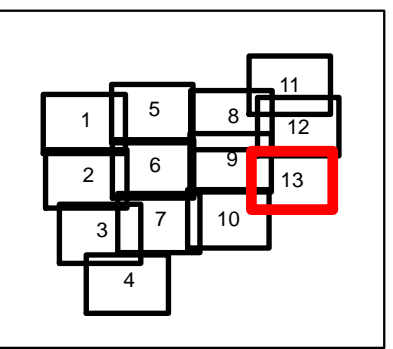
0 0.5

jb
 6/10/2018 8:46:03 PM
 ~41,227 ac
 IR Ac - 0610
 0041 hours






-  Closure
-  Unimproved Landing Area
-  Completed Dozer Line
-  Access or Improved Road
-  Temporary Flight Restriction
-  Continental Divide NST
-  Fence



Miles
0 0.5



jb
6/10/2018 8:46:03 PM
-41,227 ac
IR Ac - 0610
0041 hours